M25 junction 10/A3 Wisley interchange

TR010030

9.21 Scheme Layout Plans annotated with Works Numbers (reference 1.1.4 ExQ1)

Rule 8(1)(b)

Planning Act 2008

Infrastructure Planning (Examination Procedure) Rules 2010

Volume 9

December 2019

Infrastructure Planning

Planning Act 2008

The Infrastructure Planning (Examination Procedure) Rules 2010

M25 junction 10/A3 Wisley interchange

Development Consent Order 202[x]

9.21 Scheme Layout Plans Annotated with Works Numbers (Reference 1.1.4 ExQ1)

Rule Number:	Rule 8(1)(c)(i)
Planning Inspectorate Scheme Reference	TR010030
Application Document Reference	TR010030/9.21
Author:	M25 junction 10/A3 Wisley interchange project team, Highways England and Atkins

Version	Date	Status of Version
Rev 0	18 December 2019	Deadline 2

DO NOT SCALE

Millimetres 0 10 100

M25
BYFLEET
WEST BYFLEET
WOKING BOROUGH COUNCIL
PYRFORD
WISLEY
A3
COBHAM
ELMBRIDGE BOROUGH COUNCIL
HATCHFORD
M25
GUILDFORD BOROUGH COUNCIL
RIPLEY
OCKHAM
A3

1 2 3 4 5 6 7 8 9 10 11 12 13 14 15 16 17 18 19 20 21 22 23 24 25 26 27 28 29 30 31

This map is based on Ordnance Survey material with the permission of Ordnance Survey on behalf of the Controller of Her Majesty's Stationery Office. © Crown copyright. Unauthorised reproduction infringes Crown copyright and may lead to prosecution or civil proceedings. Highways England 100018928, 2018.

Scale 1:12500
100m 0m 100m 300m 500m 700m 900m

LEGEND:

2 — SHEET NUMBER FOR WORKS PLAN OVERLAY IN THIS AREA

DEVELOPMENT CONSENT ORDER (DCO) BOUNDARY

LOCAL AUTHORITY BOUNDARY

Description						
Status	Revision	Drawn	Checked	Reviewed	Authorised	Issue Date
Description						
Status	Revision	Drawn	Checked	Reviewed	Authorised	Issue Date
Description						
Status	Revision	Drawn	Checked	Reviewed	Authorised	Issue Date
Description						
Status	Revision	Drawn	Checked	Reviewed	Authorised	Issue Date
Description: Response to ExA Question 1.1.4						
A1	0	SA	LH	RM	RB	28/11/19

Drawing Suitability: APPROVED - PUBLISHED
Status: A1

Project Title: M25 junction 10/A3 Wisley interchange

SNC-LAVALIN
ATKINS Member of the SNC-Lavalin Group
Epsom Gateway
Ashley Avenue
Epsom
Surrey
KT18 5AL
Tel: +44 (0)1372 726140
Fax: +44 (0)1372 740055
www.atkinsglobal.com

Copyright © Atkins Limited (2018)

Drawing Title:
SCHEME LAYOUT PLANS
WITH WORKS PLAN OVERLAY
REGULATION 5(2)(o)
KEY PLAN

Client: Working on behalf of highways england

Drawing Number: TR010030/APP/9.21
Rev: 0

HE PIN: HE551522
Scale: 1:12500
Original Size: A1

This Drawing is saved on ProjectWise. Plotted: 29/11/2019 08:17:23 By: ARRO9099

DO NOT SCALE

Millimetres 0 10 100

HIGHWAYS

- THE PROPOSED SCHEME
- PROPOSED NEW OR DIVERTED FOOTPATH / FOOTWAY
- PROPOSED NEW CYCLE TRACK
- PROPOSED NEW OR DIVERTED BRIDLEWAY
- PROPOSED NEW FOOTWAY/CYCLE TRACK
- EXISTING FOOTPATH TO BE STOPPED UP
- EXISTING SHARED USE ROUTE TO BE EXTINGUISHED
- EXISTING BRIDLEWAY TO BE STOPPED UP
- EXISTING PERMISSIVE ROUTE TO BE ABANDONED
- EXISTING ON ROAD CYCLE LANE TO BE EXTINGUISHED AND REPLACED WITH NEW OFF ROAD FACILITY
- EXISTING FOOTPATH
- EXISTING SHARED USE ROUTE
- EXISTING BRIDLEWAY
- EXISTING PERMISSIVE ROUTE
- EXISTING CYCLE TRACK
- EXISTING BYWAY
- NEW PORTAL SIGN GANTRY (TYPICALLY WITH VARIABLE MESSAGE SIGN)
- NEW CANTILEVER VARIABLE MESSAGE SIGN
- EXISTING PORTAL SIGN GANTRY TO BE UPGRADED (TYPICALLY WITH VARIABLE MESSAGE SIGN)
- EXISTING CANTILEVER VARIABLE MESSAGE SIGN TO BE UPGRADED
- 100 200 CHAINAGE
- EMERGENCY REFUGE AREA
- LOW NOISE SURFACE PAVEMENT
- PRIVATE MEANS OF ACCESS TO BE EXTINGUISHED

WORKS PLAN ELEMENTS

- HIGHWAY WORK CENTRE LINE
- COMMENCEMENT OF LINEAR WORKS
- TERMINATION OF LINEAR WORKS
- NON-LINEAR HIGHWAY WORK BOUNDARY/LIMIT
- EXISTING ORDINARY WATERCOURSE TO BE DIVERTED
- W — WATER MAIN DIVERSION (CENTRE LINE)
- T — TELECOMMUNICATION/MEDIA CABLES DIVERSION (CENTRE LINE)
- G — GAS DIVERSION (CENTRE LINE)
- E — ELECTRICITY DIVERSION (CENTRE LINE)

DRAINAGE

- PROPOSED PRE EARTHWORK DITCH
- PROPOSED CULVERT
- DRAINAGE ATTENUATION POND
- PROPOSED SOAKAWAY
- H — PROPOSED HEADWALL
- PROPOSED OUTFALL
- SCS — PROPOSED SURFACE COLLECTION SYSTEM
- PROPOSED FILTER DRAIN
- FLOW DIRECTION
- PROPOSED CARRIER DRAIN

ENGINEERING & CONSTRUCTION

- 35 — EXISTING MAJOR CONTOURS (5m INTERVAL)
- CUTTING
- EMBANKMENT
- NEW OR MODIFIED BRIDGE/CULVERT STRUCTURE
- PROPOSED NEW LIGHTING COLUMN (FOR HEIGHT OF COLUMN REFER TO DRAWING TR010030/APP/2.9 TYPICAL DETAIL ROAD LIGHTING COLUMN AND FOUNDATIONS)
- EXISTING LIGHTING COLUMN TO BE RETAINED (SYMBOL INDICATE VARIOUS TYPE)
- SECURE GATE OR BARRIERS
- ROAD TO BE STOPPED UP AND PAVEMENT TO BE REMOVED
- RW — EXISTING RETAINING WALL TO BE RETAINED
- RW — PROPOSED NEW RETAINING WALL

BOUNDARIES

- DCO BOUNDARY
- ELMBRIDGE BC / GUILDFORD BC — LOCAL AUTHORITY BOUNDARY

ENVIRONMENT

- PROPOSED TREE AND SHRUB PLANTING
- PROPOSED WOOD PASTURE PLANTING
- PROPOSED SCRUB PLANTING
- PROPOSED HEATHLAND ESTABLISHMENT
- PROPOSED OPEN GRASSLAND
- PROPOSED MARGINAL AND EMERGENT PLANTING
- PROPOSED MANAGEMENT OF GRASSLAND TO ENHANCE BIODIVERSITY
- PROPOSED MANAGEMENT OF EXISTING WOODLAND TO RESTORE HEATHLAND AND / OR ENHANCE BIODIVERSITY
- EXISTING WOODLAND AND TREES
- EXISTING WATERBODIES
- REPLACEMENT LAND
- SPA COMPENSATION LAND (C2) — SEE NOTE 1
- SPA ENHANCEMENT AREA (E2) — SEE NOTE 1
- BOLDER MERE MITIGATION AND ENHANCEMENT AREA
- AREA FOR TREE PRESERVATION ORDER TO BE PROTECTED
- STRATFORD BROOK ENVIRONMENTAL MITIGATION AREA
- LOCATION OF ANCIENT WOODLAND SOIL TRANSLOCATION
- EB — PROPOSED ENVIRONMENTAL BARRIERS
- PROPOSED HIGHWAY FENCE
- ADF — PROPOSED ANTI - DAZZLE FENCE

SUBJECTED TO APPROVAL IN ACCORDANCE WITH THE REQUIREMENT OF DCO SCHEDULE 2

- RESTORATION OF TEMPORARY POSSESSION LAND
- RESTORATION OF CONSTRUCTION COMPOUNDS

NOTE

1. For further details of reference number refer to Habitats Regulations Assessment report (application document reference TR010030/APP/5.3) and Environmental Statement (application document reference TR010030/APP/6.3).

Description						
Status	Revision	Drawn	Checked	Reviewed	Authorised	Issue Date
Description						
Status	Revision	Drawn	Checked	Reviewed	Authorised	Issue Date
Description						
Status	Revision	Drawn	Checked	Reviewed	Authorised	Issue Date
Description						
Status	Revision	Drawn	Checked	Reviewed	Authorised	Issue Date
Description: Response to ExA Question 1.1.4						
A1	0	SA	LH	RM	RB	28/11/19

Drawing Suitability: APPROVED - PUBLISHED

Status: A1

SNC-LAVALIN
ATKINS Member of the SNC-Lavalin Group
Epsom Gateway
Ashley Avenue
Epsom
Surrey
KT18 5AL
Tel: +44 (0)1372 726140
Fax: +44 (0)1372 740055
www.atkinsglobal.com

Copyright © Atkins Limited (2018)

Client: Working on behalf of highways england

Project Title: M25 junction 10/A3 Wisley interchange

Drawing Title: SCHEME LAYOUT PLANS WITH WORKS PLAN OVERLAY REGULATION 5(2)(o) KEY LEGEND

Drawing Number: TR010030/APP/9.21

Rev: 0

HE PIN: HE551522 | Scale: NTS | Original Size: A1

DO NOT SCALE

Millimetres 0 10 100

FOR CONTINUATION REFER TO SHEET 19

FOR CONTINUATION REFER TO SHEET 2

WORK No. 31 (b)
WORK No. 31 (f)
WORK No. 31 (b)
WORK No. 1 (b)
WORK No. 1 (a)
WORK No. 5 (a)
WORK No. 31 (b)
WORK No. 31 (a)
WORK No. 31 (g)
WORK No. 31 (a)
WORK No. 31 (g)
WORK No. 31 (f)
WORK No. 31 (c)
WORK No. 31 (h)
WORK No. 33 (a)
WORK No. 33
WORK No. 33 (b)
WORK No. 54
WORK No. 52 (a)
WORK No. 31 (d)
WORK No. 31 (e)
WORK No. 64 (a)
WORK No. 2
WORK No. 6 (c)
WORK No. 6 (a)
WORK No. 6 (b)
WORK No. 65 (a)
WORK No. 6
WORK No. 20
WORK No. 63 (a)
WORK No. 32

FP 13
FP 13a

This map is based on Ordnance Survey material with the permission of Ordnance Survey on behalf of the Controller of Her Majesty's Stationery Office. © Crown copyright. Unauthorised reproduction infringes Crown copyright and may lead to prosecution or civil proceedings. Highways England 100018928, 2018.

Scale 1:1000
10m 0m 10m 20m 30m 40m 50m 60m 70m

Notes

1. These plans should be read in conjunction with Schedule 1 (Authorised Development) of the Development Consent Order (application document reference TR010030/APP/3.1).
2. These plans should be read in conjunction with TR010030/APP/9.21 Key Plan and TR010030/APP/9.21 Key Legend.
3. The information shown on the plans is commensurate with the preliminary design status of the project.

SAFETY, HEALTH AND ENVIRONMENTAL INFORMATION

In addition to the hazards/risks normally associated with the types of work detailed on this drawing, note the following significant residual risks (Reference shall also be made to the design hazard log).

Construction
CONSTRUCTION OF STRUCTURE OVER LIVE CARRIAGEWAY

Maintenance / Cleaning
NONE

Use
NONE

Decommissioning / Demolition
NONE

SHEET LAYOUT

N.T.S

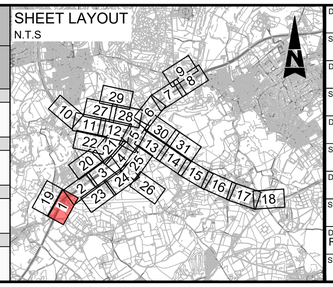

Description						
Status	Revision	Drawn	Checked	Reviewed	Authorised	Issue Date
Description						
Status	Revision	Drawn	Checked	Reviewed	Authorised	Issue Date
Description						
Status	Revision	Drawn	Checked	Reviewed	Authorised	Issue Date
Description						
Status	Revision	Drawn	Checked	Reviewed	Authorised	Issue Date
Description: Response to ExA Question 1.1.4						
A1	0	SA	LH	RM	RB	28/11/19

Drawing Suitability: APPROVED - PUBLISHED
Status: A1

Project Title: M25 junction 10/A3 Wisley interchange

SNC·LAVALIN
ATKINS Member of the SNC-Lavalin Group
Epsom Gateway
Ashley Avenue
Epsom
Surrey
KT18 5AL
Tel: +44 (0)1372 726140
Fax: +44 (0)1372 740055
www.atkinsglobal.com

Copyright © Atkins Limited (2018)

Drawing Title:
SCHEME LAYOUT PLANS
WITH WORKS PLAN OVERLAY
REGULATION 5(2)(o)
SHEET 1 OF31

Client: Working on behalf of highways england

Drawing Number: TR010030/APP/9.21
Rev: 0

HE PIN: HE551522
Scale: 1:1000
Original Size: A1

This Drawing is saved on ProjectWise. Plotted: 29/11/2019 08:22:13 By: ARRO9099

DO NOT SCALE

Millimetres 0 10 100

FOR CONTINUATION REFER TO SHEET 20

FOR CONTINUATION REFER TO SHEET 1

FOR CONTINUATION REFER TO SHEET 3

FOR CONTINUATION REFER TO SHEET 23

WORK No. 33 (f)
WORK No. 62 (c)
WORK No. 65 (c)
WORK No. 33 (f)
WORK No. 35
WORK No. 33 (e)
WORK No. 62 (b)
WORK No. 65 (b)
WORK No. 33 (h)
WORK No. 1 (d)
WORK No. 23 (b)
WORK No. 33 (d)
WORK No. 23 (a)
WORK No. 64 (a)
WORK No. 1 (c)
WORK No. 1 (a)
WORK No. 2
WORK No. 6
WORK No. 21
WORK No. 63 (a)
WORK No. 33
WORK No. 65 (a)
WORK No. 5 (b)
WORK No. 5 (a)
WORK No. 22
WORK No. 53 (a)
WORK No. 52 (b)
WORK No. 5 (e)
WORK No. 33 (c)
WORK No. 62 (a)
WORK No. 53 (b)
WORK No. 52 (c)
WORK No. 36
WORK No. 34
FP 13
BW 544

This map is based on Ordnance Survey material with the permission of Ordnance Survey on behalf of the Controller of Her Majesty's Stationery Office. © Crown copyright. Unauthorised reproduction infringes Crown copyright and may lead to prosecution or civil proceedings. Highways England 100018928, 2018.

Scale 1:1000
10m 0m 10m 20m 30m 40m 50m 60m 70m

Notes

1. These plans should be read in conjunction with Schedule 1 (Authorised Development) of the Development Consent Order (application document reference TR010030/APP/3.1).
2. These plans should be read in conjunction with TR010030/APP/9.21 Key Plan and TR010030/APP/9.21 Key Legend.
3. The information shown on the plans is commensurate with the preliminary design status of the project.

SAFETY, HEALTH AND ENVIRONMENTAL INFORMATION

In addition to the hazards/risks normally associated with the types of work detailed on this drawing, note the following significant residual risks (Reference shall also be made to the design hazard log).

Construction
CONSTRUCTION OF STRUCTURE OVER LIVE CARRIAGEWAY

Maintenance / Cleaning
NONE

Use
NONE

Decommissioning / Demolition
EXISTING WISELY FOOTBRIDGE TO BE DEMOLISHED

SHEET LAYOUT

N.T.S

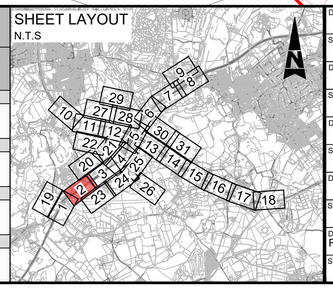

Description						
Status	Revision	Drawn	Checked	Reviewed	Authorised	Issue Date
Description						
Status	Revision	Drawn	Checked	Reviewed	Authorised	Issue Date
Description						
Status	Revision	Drawn	Checked	Reviewed	Authorised	Issue Date
Description						
Status	Revision	Drawn	Checked	Reviewed	Authorised	Issue Date
Description	Response to ExA Question 1.1.4					
Status	Revision	Drawn	Checked	Reviewed	Authorised	Issue Date
A1	0	SA	LH	RM	RB	28/11/19

Drawing Suitability: APPROVED - PUBLISHED

Status: A1

Project Title: M25 junction 10/A3 Wisley interchange

SNC-LAVALIN
ATKINS Member of the SNC-Lavalin Group
Epsom Gateway
Ashley Avenue
Epsom
Surrey
KT18 5AL
Tel: +44 (0)1372 726140
Fax: +44 (0)1372 740055
www.atkinsglobal.com

Copyright © Atkins Limited (2018)

Drawing Title:
SCHEME LAYOUT PLANS
WITH WORKS PLAN OVERLAY
REGULATION 5(2)(o)
SHEET 2 OF 31

Client: Working on behalf of highways england

Drawing Number: TR010030/APP/9.21

Rev: 0

HE PIN: HE551522

Scale: 1:1000

Original Size: A1

This Drawing is saved on ProjectWise. Plotted: 29/11/2019 08:23:25 By: ARRO9099

DO NOT SCALE

Millimetres 100 10 0

FOR CONTINUATION REFER TO SHEET 20

FOR CONTINUATION REFER TO SHEET 2

FOR CONTINUATION REFER TO SHEET 4

FOR CONTINUATION REFER TO SHEET 24

WORK No. 58 (b)

WORK No. 33 (h)
WORK No. 62 (b)
WORK No. 65 (b)

WORK No. 64 (a)
WORK No. 63 (a)
WORK No. 23 (c)

WORK No. 1 (e)

WORK No. 52 (d)
WORK No. 62 (d)

WORK No. 35
WORK No. 1 (c)
WORK No. 1 (a)

WORK No. 53 (b)
WORK No. 62 (a)

WORK No. 36

WORK No. 5 (b)
WORK No. 5 (a)
WORK No. 65 (a)

WORK No. 55

WORK No. 5 (d)
WORK No. 5 (c)

WORK No. 58 (a)

WORK No. 55

WORK No. 52 (c)

WORK No. 34

WORK No. 58 (a)

FP 9

FP 14

This map is based on Ordnance Survey material with the permission of Ordnance Survey on behalf of the Controller of Her Majesty's Stationery Office. © Crown copyright. Unauthorised reproduction infringes Crown copyright and may lead to prosecution or civil proceedings. Highways England 100018928, 2018.

Scale 1:1000
10m 0m 10m 20m 30m 40m 50m 60m 70m

Notes

1. These plans should be read in conjunction with Schedule 1 (Authorised Development) of the Development Consent Order (application document reference TR010030/APP/3.1).
2. These plans should be read in conjunction with TR010030/APP/9.21 Key Plan and TR010030/APP/9.21 Key Legend.
3. The information shown on the plans is commensurate with the preliminary design status of the project.

SAFETY, HEALTH AND ENVIRONMENTAL INFORMATION

In addition to the hazards/risks normally associated with the types of work detailed on this drawing, note the following significant residual risks (Reference shall also be made to the design hazard log).

Construction
CONSTRUCTION OF RETAINING WALL AT BOLDER MERE LAKE.
CONSTRUCTION OF STRUCTURE OVER LIVE CARRIAGEWAY.

Maintenance / Cleaning
NONE

Use
NONE

Decommissioning / Demolition
NONE

SHEET LAYOUT

N.T.S

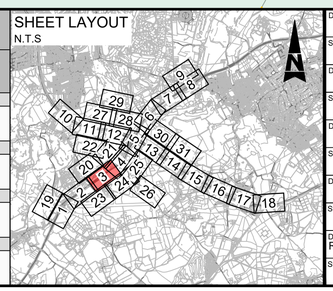

Description						
Status	Revision	Drawn	Checked	Reviewed	Authorised	Issue Date
Description						
Status	Revision	Drawn	Checked	Reviewed	Authorised	Issue Date
Description						
Status	Revision	Drawn	Checked	Reviewed	Authorised	Issue Date
Description						
Status	Revision	Drawn	Checked	Reviewed	Authorised	Issue Date
Description						
Status	Revision	Drawn	Checked	Reviewed	Authorised	Issue Date
Response to ExA Question 1.1.4						
A1	0	SA	LH	RM	RB	28/11/19

Drawing Suitability: APPROVED - PUBLISHED

Status: A1

Project Title: M25 junction 10/A3 Wisley interchange

SNC·LAVALIN

ATKINS Member of the SNC-Lavalin Group

Epsom Gateway
Ashley Avenue
Epsom
Surrey
KT18 5AL

Tel: +44 (0)1372 726140
Fax: +44 (0)1372 740055
www.atkinsglobal.com

Copyright © Atkins Limited (2018)

Drawing Title

SCHEME LAYOUT PLANS
WITH WORKS PLAN OVERLAY
REGULATION 5(2)(o)
SHEET 3 OF 31

Client

Working on behalf of highways england

Drawing Number: TR010030/APP/9.21

Rev: 0

HE PIN: HE551522

Scale: 1:1000

Original Size: A1

DO NOT SCALE

Millimetres 100 10 0

FOR CONTINUATION REFER TO SHEET 3

FOR CONTINUATION REFER TO SHEET 21

FOR CONTINUATION REFER TO SHEET 5

FOR CONTINUATION REFER TO SHEET 25

WORK No. 62 (d)

WORK No. 56

WORK No. 58 (c)
WORK No. 35 (c)
WORK No. 1 (a)
WORK No. 1 (c)
WORK No. 35
WORK No. 63 (a)
WORK No. 65 (d)
WORK No. 62 (e)
WORK No. 64 (b)

WORK No. 63 (a)
WORK No. 52 (e)
WORK No. 61 (a)
WORK No. 64 (c)
WORK No. 23 (e)
WORK No. 3

WORK No. 5 (c)
WORK No. 5 (b)

WORK No. 5 (a)

WORK No. 4
WORK No. 65 (a)

WORK No. 4
WORK No. 23 (d)

WORK No. 52 (f)
WORK No. 35 (b)
WORK No. 35

WORK No. 62 (f)

WORK No. 61 (d)
WORK No. 62 (f)
WORK No. 35 (b)

WORK No. 35 (d)

WORK No. 35 (d)

WORK No. 58 (d)

WORK No. 55

WORK No. 55

WORK No. 55

WORK No. 58 (a)

FP 10

2700

2800

2900

This map is based on Ordnance Survey material with the permission of Ordnance Survey on behalf of the Controller of Her Majesty's Stationery Office. © Crown copyright. Unauthorised reproduction infringes Crown copyright and may lead to prosecution or civil proceedings. Highways England 100018928, 2018.

Scale 1:1000
10m 0m 10m 20m 30m 40m 50m 60m 70m

Notes

1. These plans should be read in conjunction with Schedule 1 (Authorised Development) of the Development Consent Order (application document reference TR010030/APP/3.1).
2. These plans should be read in conjunction with TR010030/APP/9.21 Key Plan and TR010030/APP/9.21 Key Legend.
3. The information shown on the plans is commensurate with the preliminary design status of the project.

SAFETY, HEALTH AND ENVIRONMENTAL INFORMATION

In addition to the hazards/risks normally associated with the types of work detailed on this drawing, note the following significant residual risks (Reference shall also be made to the design hazard log).

Construction
CONSTRUCTION OF STRUCTURE OVER LIVE CARRIAGEWAY

Maintenance / Cleaning
NONE

Use
NONE

Decommissioning / Demolition
EXISTING WISELY FOOTBRIDGE TO BE DEMOLISHED

SHEET LAYOUT

N.T.S

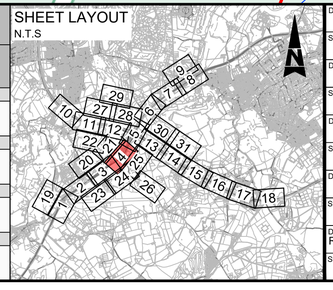

Description						
Status	Revision	Drawn	Checked	Reviewed	Authorised	Issue Date
Description						
Status	Revision	Drawn	Checked	Reviewed	Authorised	Issue Date
Description						
Status	Revision	Drawn	Checked	Reviewed	Authorised	Issue Date
Description						
Status	Revision	Drawn	Checked	Reviewed	Authorised	Issue Date
Description: Response to ExA Question 1.1.4						
A1	0	SA	LH	RM	RB	28/11/19

Drawing Suitability: APPROVED - PUBLISHED

Status: A1

Project Title: M25 junction 10/A3 Wisley interchange

SNC-LAVALIN
ATKINS Member of the SNC-Lavalin Group
Epsom Gateway
Ashley Avenue
Epsom
Surrey
KT18 5AL
Tel: +44 (0)1372 726140
Fax: +44 (0)1372 740055
www.atkinsglobal.com

Copyright © Atkins Limited (2018)

Drawing Title:
SCHEME LAYOUT PLANS
WITH WORKS PLAN OVERLAY
REGULATION 5(2)(o)
SHEET 4 OF31

Client: Working on behalf of highways england

Drawing Number: TR010030/APP/9.21

Rev: 0

HE PIN: HE551522

Scale: 1:1000

Original Size: A1

This Drawing is saved on ProjectWise. Plotted: 29/11/2019 08:15:57 By: ARRO9099

DO NOT SCALE

Millimetres 100 10 0

FOR CONTINUATION REFER TO SHEET 4

WORK No. 58 (c)

FOR CONTINUATION REFER TO SHEET 12

WORK No. 53 (d)
WORK No. 29
WORK No. 7 (b)

WORK No. 62 (g)
WORK No. 7 (c)
WORK No. 61 (a)
WORK No. 64 (c)
WORK No. 7 (a)
WORK No. 7 (c)
WORK No. 8
WORK No. 3
WORK No. 12

WORK No. 1 (a)

WORK No. 13
WORK No. 5 (a)

WORK No. 4
WORK No. 62 (f)

WORK No. 58 (d)
WORK No. 35

WORK No. 7 (c)

WORK No. 11

WORK No. 7 (c)

WORK No. 27 (a)

WORK No. 27 (c)

WORK No. 52 (g)

WORK No. 53 (c)

WORK No. 65 (a)

WORK No. 61 (d)

WORK No. 28

WORK No. 52 (h)
WORK No. 25
WORK No. 9
WORK No. 61 (b)
WORK No. 7 (c)

WORK No. 14

FOR CONTINUATION REFER TO SHEET 6

WORK No. 53 (e)
WORK No. 7 (c)
WORK No. 61 (c)
WORK No. 35
WORK No. 37
WORK No. 24 (a)
WORK No. 24 (b)
WORK No. 7 (c)
WORK No. 10
WORK No. 30 (d)
WORK No. 53 (f)
WORK No. 7 (b)
WORK No. 26
WORK No. 24 (c)
WORK No. 52 (i)

WORK No. 19
WORK No. 23 (f)

FOR CONTINUATION REFER TO SHEET 13

SMART MOTORWAY PROJECT WORKS THROUGH JUNCTION RUNNING

GUILDFORD BC
ELMBRIDGE BC

SHEET 5 SHOWS THE M25 J10 / A3 WISLEY INTERCHANGE

This map is based on Ordnance Survey material with the permission of Ordnance Survey on behalf of the Controller of Her Majesty's Stationery Office. © Crown copyright. Unauthorised reproduction infringes Crown copyright and may lead to prosecution or civil proceedings. Highways England 100018928, 2018.

Scale 1:1000
10m 0m 10m 20m 30m 40m 50m 60m 70m

Notes

1. These plans should be read in conjunction with Schedule 1 (Authorised Development) of the Development Consent Order (application document reference TR010030/APP/3.1).
2. These plans should be read in conjunction with TR010030/APP/9.21 Key Plan and TR010030/APP/9.21 Key Legend.
3. The information shown on the plans is commensurate with the preliminary design status of the project.

SAFETY, HEALTH AND ENVIRONMENTAL INFORMATION

In addition to the hazards/risks normally associated with the types of work detailed on this drawing, note the following significant residual risks (Reference shall also be made to the design hazard log).

Construction
CONSTRUCTION OF STRUCTURE OVER LIVE CARRIAGEWAY

Maintenance / Cleaning
NONE

Use
NONE

Decommissioning / Demolition
GANTRY ALONG M25 AT CH: 11380 TO BE DEMOLISHED.EXISTING OVERBRIDGE BX_WIE TO BE DEMOLISHED.

SHEET LAYOUT
N.T.S

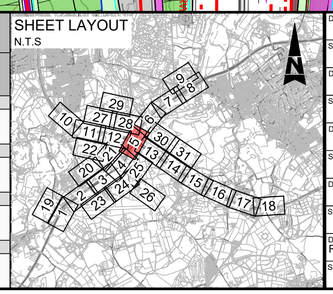

Description						
Status	Revision	Drawn	Checked	Reviewed	Authorised	Issue Date
Description						
Status	Revision	Drawn	Checked	Reviewed	Authorised	Issue Date
Description						
Status	Revision	Drawn	Checked	Reviewed	Authorised	Issue Date
Description						
Status	Revision	Drawn	Checked	Reviewed	Authorised	Issue Date
Description: Response to ExA Question 1.1.4						
A1	0	SA	LH	RM	RB	28/11/19

Drawing Suitability: APPROVED - PUBLISHED
Status: A1

Project Title: M25 junction 10/A3 Wisley interchange

Drawing Title: SCHEME LAYOUT PLANS WITH WORKS PLAN OVERLAY REGULATION 5(2)(o) SHEET 5 OF31

SNC·LAVALIN
ATKINS Member of the SNC-Lavalin Group
Epsom Gateway
Ashley Avenue
Epsom
Surrey
KT18 5AL
Tel: +44 (0)1372 726140
Fax: +44 (0)1372 740055
www.atkinsglobal.com

Copyright © Atkins Limited (2018)

Client: Working on behalf of highways england

Drawing Number: TR010030/APP/9.21
Rev: 0

HE PIN: HE551522
Scale: 1:1000
Original Size: A1

DO NOT SCALE

Millimetres 100 10 0

FOR CONTINUATION REFER TO SHEET 28

FOR CONTINUATION REFER TO SHEET 5

FOR CONTINUATION REFER TO SHEET 7

FOR CONTINUATION REFER TO SHEET 30

WORK No. 61 (b)
WORK No. 14
WORK No. 12
WORK No. 63 (b)
WORK No. 62 (h)
WORK No. 64 (d)
WORK No. 38
WORK No. 15 (a)
WORK No. 15 (b)
WORK No. 35 (g)
WORK No. 35
WORK No. 35 (h)
WORK No. 64 (f)
WORK No. 62 (i)
WORK No. 65 (e)
WORK No. 35
WORK No. 35 (f)
WORK No. 61 (c)
WORK No. 19
WORK No. 13
WORK No. 23 (g)
WORK No. 39
WORK No. 17 (a)
WORK No. 17 (b)
WORK No. 65 (a)
WORK No. 17 (e)
WORK No. 23 (h)
WORK No. 64 (e)
WORK No. 63 (c)
WORK No. 62 (i)
WORK No. 40

GUILDFORD BC
ELMBRIDGE BC

This map is based on Ordnance Survey material with the permission of Ordnance Survey on behalf of the Controller of Her Majesty's Stationery Office. © Crown copyright. Unauthorised reproduction infringes Crown copyright and may lead to prosecution or civil proceedings. Highways England 100018928, 2018.

Scale 1:1000
10m 0m 10m 20m 30m 40m 50m 60m 70m

Notes

1. These plans should be read in conjunction with Schedule 1 (Authorised Development) of the Development Consent Order (application document reference TR010030/APP/3.1).
2. These plans should be read in conjunction with TR010030/APP/9.21 Key Plan and TR010030/APP/9.21 Key Legend.
3. The information shown on the plans is commensurate with the preliminary design status of the project.

SAFETY, HEALTH AND ENVIRONMENTAL INFORMATION

In addition to the hazards/risks normally associated with the types of work detailed on this drawing, note the following significant residual risks (Reference shall also be made to the design hazard log).

Construction
CONSTRUCTION OF STRUCTURE OVER LIVE CARRIAGEWAY

Maintenance / Cleaning
NONE

Use
NONE

Decommissioning / Demolition
EXISTING WISELY FOOTBRIDGE TO BE DEMOLISHED

SHEET LAYOUT

N.T.S

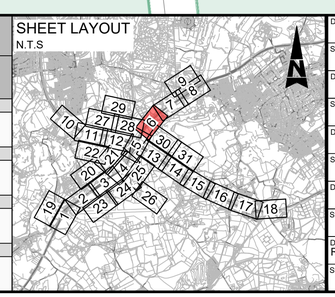

Description						
Status	Revision	Drawn	Checked	Reviewed	Authorised	Issue Date
Description						
Status	Revision	Drawn	Checked	Reviewed	Authorised	Issue Date
Description						
Status	Revision	Drawn	Checked	Reviewed	Authorised	Issue Date
Description						
Status	Revision	Drawn	Checked	Reviewed	Authorised	Issue Date
Description						
Status	Revision	Drawn	Checked	Reviewed	Authorised	Issue Date
Response to ExA Question 1.1.4						
A1	0	SA	LH	RM	RB	28/11/19

Drawing Suitability: APPROVED - PUBLISHED

Status: A1

Project Title: M25 junction 10/A3 Wisley interchange

SNC·LAVALIN
ATKINS Member of the SNC-Lavalin Group
Epsom Gateway
Ashley Avenue
Epsom
Surrey
KT18 5AL
Tel: +44 (0)1372 726140
Fax: +44 (0)1372 740055
www.atkinsglobal.com

Copyright © Atkins Limited (2018)

Drawing Title:
SCHEME LAYOUT PLANS
WITH WORKS PLAN OVERLAY
REGULATION 5(2)(o)
SHEET 6 OF31

Client: Working on behalf of highways england

Drawing Number: TR010030/APP/9.21

Rev: 0

HE PIN: HE551522

Scale: 1:1000

Original Size: A1

This Drawing is saved on ProjectWise. Plotted: 29/11/2019 08:18:27 By: ARRO9099

DO NOT SCALE

Millimetres 100 10 0

FOR CONTINUATION REFER TO SHEET 6

FOR CONTINUATION REFER TO SHEET 9

FOR CONTINUATION REFER TO SHEET 8

WORK No. 35 (j)
WORK No. 15 (a)
WORK No. 15 (b)
WORK No. 63 (d)
WORK No. 15(d)
WORK No. 62 (j)
WORK No. 62 (i)
WORK No. 35 (i)
WORK No. 15 (c)
WORK No. 35
WORK No. 64 (f)
WORK No. 65 (e)
WORK No. 62 (j)
WORK No. 16
WORK No. 52 (j)
WORK No. 35 (k)
WORK No. 62 (k)
WORK No. 17 (a)
WORK No. 17 (b)
WORK No. 17 (d)
WORK No. 18
WORK No. 64 (h)
WORK No. 65 (a)
WORK No. 63 (c)
WORK No. 23 (i)
WORK No. 64 (g)
WORK No. 40
WORK No. 40
WORK No. 63 (c)
WORK No. 17 (c)
WORK No. 52 (k)

This map is based on Ordnance Survey material with the permission of Ordnance Survey on behalf of the Controller of Her Majesty's Stationery Office. © Crown copyright. Unauthorised reproduction infringes Crown copyright and may lead to prosecution or civil proceedings. Highways England 100018928, 2018.

Scale 1:1000
10m 0m 10m 20m 30m 40m 50m 60m 70m

Notes

1. These plans should be read in conjunction with Schedule 1 (Authorised Development) of the Development Consent Order (application document reference TR010030/APP/3.1).
2. These plans should be read in conjunction with TR010030/APP/9.21 Key Plan and TR010030/APP/9.21 Key Legend.
3. The information shown on the plans is commensurate with the preliminary design status of the project.

SAFETY, HEALTH AND ENVIRONMENTAL INFORMATION

In addition to the hazards/risks normally associated with the types of work detailed on this drawing, note the following significant residual risks (Reference shall also be made to the design hazard log).

Construction
OVERHEAD POWER LINES FROM A3 NB CH:3800.00 TO CH:5400.00. CONSTRUCTION OF STRUCTURE OVER LIVE CARRIAGEWAY.

Maintenance / Cleaning
NONE

Use
NONE

Decommissioning / Demolition
EXISTING GANTRY AT A3 NB CH:4180 AND EXISTING PAINSHILL SOUTHWEST RETAINING WALL TO BE DEMOLISHED.

SHEET LAYOUT
N.T.S

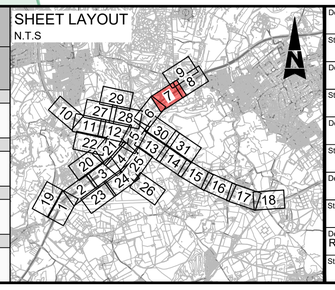

Description						
Status	Revision	Drawn	Checked	Reviewed	Authorised	Issue Date
Description						
Status	Revision	Drawn	Checked	Reviewed	Authorised	Issue Date
Description						
Status	Revision	Drawn	Checked	Reviewed	Authorised	Issue Date
Description						
Status	Revision	Drawn	Checked	Reviewed	Authorised	Issue Date
Description: Response to ExA Question 1.1.4						
A1	0	SA	LH	RM	RB	28/11/19

Drawing Suitability: APPROVED - PUBLISHED
Status: A1

Project Title: M25 junction 10/A3 Wisley interchange

SNC-LAVALIN
ATKINS Member of the SNC-Lavalin Group
Epsom Gateway
Ashley Avenue
Epsom
Surrey
KT18 5AL
Tel: +44 (0)1372 726140
Fax: +44 (0)1372 740055
www.atkinsglobal.com

Copyright © Atkins Limited (2018)

Client: Working on behalf of highways england

Drawing Title: SCHEME LAYOUT PLANS WITH WORKS PLAN OVERLAY REGULATION 5(2)(o) SHEET 7 OF31

Drawing Number: TR010030/APP/9.21
Rev: 0

HE PIN: HE551522
Scale: 1:1000
Original Size: A1

DO NOT SCALE

Millimetres 100 10 0

FOR CONTINUATION REFER TO SHEET 9

FOR CONTINUATION REFER TO SHEET 7

WORK No. 47 (c)
WORK No. 47 (b)
WORK No. 65 (g)
WORK No. 44 (c)
WORK No. 44 (b)
WORK No. 44 (a)
WORK No. 43
WORK No. 42 (a)
WORK No. 62 (m)
WORK No. 64 (i)
WORK No. 16
WORK No. 15 (a)
WORK No. 47 (a)
WORK No. 65 (f)
WORK No. 48
WORK No. 62 (n)
WORK No. 48
WORK No. 42 (d)
WORK No. 65 (e)
WORK No. 62 (k)
WORK No. 23 (j)
WORK No. 42 (c)
WORK No. 42 (a)
WORK No. 42 (e)
WORK No. 41
WORK No. 18 (a)
WORK No. 64 (j)
WORK No. 62 (l)
WORK No. 65 (a)
WORK No. 18
WORK No. 18 (b)
WORK No. 63 (c)
WORK No. 42 (b)
WORK No. 17 (a)
WORK No. 40

4800 4900 5000 5100 5200 5300 5400 5500

RW

This map is based on Ordnance Survey material with the permission of Ordnance Survey on behalf of the Controller of Her Majesty's Stationery Office. © Crown copyright. Unauthorised reproduction infringes Crown copyright and may lead to prosecution or civil proceedings. Highways England 100018928, 2018.

Scale 1:1000

10m 0m 10m 20m 30m 40m 50m 60m 70m

Notes

1. These plans should be read in conjunction with Schedule 1 (Authorised Development) of the Development Consent Order (application document reference TR010030/APP/3.1).
2. These plans should be read in conjunction with TR010030/APP/9.21 Key Plan and TR010030/APP/9.21 Key Legend.
3. The information shown on the plans is commensurate with the preliminary design status of the project.

SAFETY, HEALTH AND ENVIRONMENTAL INFORMATION

In addition to the hazards/risks normally associated with the types of work detailed on this drawing, note the following significant residual risks (Reference shall also be made to the design hazard log).

Construction

OVERHEAD POWER LINES FROM A3 NB CH:3800.00 TO CH:5400.00. CONSTRUCTION OF STRUCTURE OVER LIVE CARRIAGEWAY.

Maintenance / Cleaning

NONE

Use

NONE

Decommissioning / Demolition

NONE

SHEET LAYOUT

N.T.S

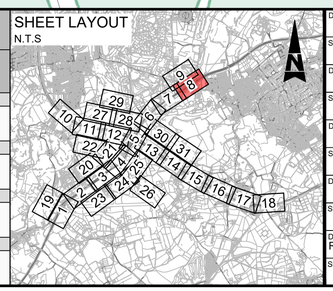

Description						
Status	Revision	Drawn	Checked	Reviewed	Authorised	Issue Date
Description						
Status	Revision	Drawn	Checked	Reviewed	Authorised	Issue Date
Description						
Status	Revision	Drawn	Checked	Reviewed	Authorised	Issue Date
Description						
Status	Revision	Drawn	Checked	Reviewed	Authorised	Issue Date
Description: Response to ExA Question 1.1.4						
A1	0	SA	LH	RM	RB	28/11/19

Drawing Suitability: APPROVED - PUBLISHED

Status: A1

Project Title: M25 junction 10/A3 Wisley interchange

SNC-LAVALIN
ATKINS Member of the SNC-Lavalin Group
Epsom Gateway
Ashley Avenue
Epsom
Surrey
KT18 5AL
Tel: +44 (0)1372 726140
Fax: +44 (0)1372 740055
www.atkinsglobal.com

Copyright © Atkins Limited (2018)

Drawing Title

SCHEME LAYOUT PLANS
WITH WORKS PLAN OVERLAY
REGULATION 5(2)(o)
SHEET 8 OF 31

Client: Working on behalf of highways england

Drawing Number: TR010030/APP/9.21

Rev: 0

HE PIN: HE551522

Scale: 1:1000

Original Size: A1

DO NOT SCALE

Millimetres 0 10 100

WORK No. 47 (a)
WORK No. 45
WORK No. 62 (q)
WORK No. 64 (k)
WORK No. 65 (h)
WORK No. 47 (e)
WORK No. 47 (d)
WORK No. 47 (b)
WORK No. 47 (a)
WORK No. 52 (l)
WORK No. 44 (a)
WORK No. 44 (f)
WORK No. 44 (e)
WORK No. 62 (p)
WORK No. 45
WORK No. 47 (c)
FOR CONTINUATION REFER TO SHEET 7
WORK No. 46
WORK No. 62 (o)
WORK No. 44 (d)
WORK No. 65 (g)
WORK No. 44 (a)
WORK No. 44 (b)
WORK No. 44 (c)
FOR CONTINUATION REFER TO SHEET 8

This map is based on Ordnance Survey material with the permission of Ordnance Survey on behalf of the Controller of Her Majesty's Stationery Office. © Crown copyright. Unauthorised reproduction infringes Crown copyright and may lead to prosecution or civil proceedings. Highways England 100018928, 2018.

Scale 1:1000
10m 0m 10m 20m 30m 40m 50m 60m 70m

Notes

1. These plans should be read in conjunction with Schedule 1 (Authorised Development) of the Development Consent Order (application document reference TR010030/APP/3.1).
2. These plans should be read in conjunction with TR010030/APP/9.21 Key Plan and TR010030/APP/9.21 Key Legend.
3. The information shown on the plans is commensurate with the preliminary design status of the project.

SAFETY, HEALTH AND ENVIRONMENTAL INFORMATION

In addition to the hazards/risks normally associated with the types of work detailed on this drawing, note the following significant residual risks (Reference shall also be made to the design hazard log).

Construction
NONE

Maintenance / Cleaning
NONE

Use
NONE

Decommissioning / Demolition
NONE

SHEET LAYOUT

N.T.S

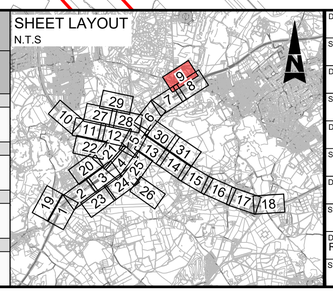

Description						
Status	Revision	Drawn	Checked	Reviewed	Authorised	Issue Date
Description						
Status	Revision	Drawn	Checked	Reviewed	Authorised	Issue Date
Description						
Status	Revision	Drawn	Checked	Reviewed	Authorised	Issue Date
Description						
Status	Revision	Drawn	Checked	Reviewed	Authorised	Issue Date
Description: Response to ExA Question 1.1.4						
A1	0	SA	LH	RM	RB	28/11/19

Drawing Suitability: APPROVED - PUBLISHED

Status: A1

Project Title: M25 junction 10/A3 Wisley interchange

SNC·LAVALIN ATKINS Member of the SNC-Lavalin Group

Epsom Gateway
Ashley Avenue
Epsom
Surrey
KT18 5AL
Tel: +44 (0)1372 726140
Fax: +44 (0)1372 740055
www.atkinsglobal.com

Copyright © Atkins Limited (2018)

Drawing Title:
SCHEME LAYOUT PLANS
WITH WORKS PLAN OVERLAY
REGULATION 5(2)(o)
SHEET 9 OF 31

Client: Working on behalf of highways england

Drawing Number: TR010030/APP/9.21

Rev: 0

HE PIN: HE551522 | Scale: 1:1000 | Original Size: A1

DO NOT SCALE

Millimetres 0 10 100

WOKING BC
GUILDFORD BC

FP 129

FP 3

FP 566

WORK No. 27 (b)

WORK No. 24 (a)

WORK No. 27 (a)

FOR CONTINUATION REFER TO SHEET 11

FP 4

This map is based on Ordnance Survey material with the permission of Ordnance Survey on behalf of the Controller of Her Majesty's Stationery Office. © Crown copyright. Unauthorised reproduction infringes Crown copyright and may lead to prosecution or civil proceedings. Highways England 100018928, 2018.

Scale 1:1000
10m 0m 10m 20m 30m 40m 50m 60m 70m

Notes

1. These plans should be read in conjunction with Schedule 1 (Authorised Development) of the Development Consent Order (application document reference TR010030/APP/3.1).
2. These plans should be read in conjunction with TR010030/APP/9.21 Key Plan and TR010030/APP/9.21 Key Legend.
3. The information shown on the plans is commensurate with the preliminary design status of the project.

SAFETY, HEALTH AND ENVIRONMENTAL INFORMATION

In addition to the hazards/risks normally associated with the types of work detailed on this drawing, note the following significant residual risks (Reference shall also be made to the design hazard log).

Construction
NONE

Maintenance / Cleaning
NONE

Use
NONE

Decommissioning / Demolition
NONE

SHEET LAYOUT
N.T.S

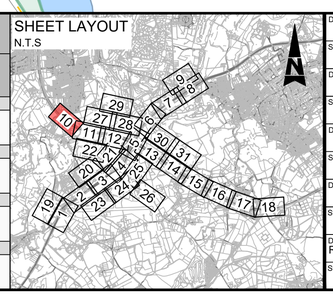

Description						
Status	Revision	Drawn	Checked	Reviewed	Authorised	Issue Date
Description						
Status	Revision	Drawn	Checked	Reviewed	Authorised	Issue Date
Description						
Status	Revision	Drawn	Checked	Reviewed	Authorised	Issue Date
Description						
Status	Revision	Drawn	Checked	Reviewed	Authorised	Issue Date
Description						
Status	Revision	Drawn	Checked	Reviewed	Authorised	Issue Date
Description Response to ExA Question 1.1.4						
Status A1	Revision 0	Drawn SA	Checked LH	Reviewed RM	Authorised RB	Issue Date 28/11/19

Drawing Suitability: APPROVED - PUBLISHED
Status: A1

Project Title: M25 junction 10/A3 Wisley interchange

SNC-LAVALIN
ATKINS Member of the SNC-Lavalin Group

Epsom Gateway
Ashley Avenue
Epsom
Surrey
KT18 5AL

Tel: +44 (0)1372 726140
Fax: +44 (0)1372 740055
www.atkinsglobal.com

Copyright © Atkins Limited (2018)

Drawing Title
SCHEME LAYOUT PLANS
WITH WORKS PLAN OVERLAY
REGULATION 5(2)(o)
SHEET 10 OF 31

Client
Working on behalf of
highways england

Drawing Number: TR010030/APP/9.21
Rev: 0

HE PIN: HE551522
Scale: 1:1000
Original Size: A1

This Drawing is saved on ProjectWise. Plotted: 29/11/2019 08:21:47 By: ARRO9099

DO NOT SCALE

Millimetres 100 10 0

FOR CONTINUATION REFER TO SHEET 27

FOR CONTINUATION REFER TO SHEET 10

FOR CONTINUATION REFER TO SHEET 12

FOR CONTINUATION REFER TO SHEET 22

WOKING BC

GUILDFORD BC

EXISTING ROAD MARKINGS BETWEEN LANES 1 AND 2 ON M25 ARE DIAG 1010 AND 1004.1 TO DENOTE LANE DROP. THESE MARKINGS WILL NEED TO BE CHANGED TO DIAG 1005.1 FROM THE EXISTING 1m GANTRY TO TIE IN TO THE DESIGN AS SHOWN. A3 AND M25 LANE DESTINATION MARKINGS TO BE REMOVED

WORK No. 60

WORK No. 59 (a)

WORK No. 49

WORK No. 25

WORK No. 24 (a)

WORK No. 61 (b)

WORK No. 27 (a)

WORK No. 29

WORK No. 61 (a)

WORK No. 49

WORK No. 52 (m)

WORK No. 30 (a)

WORK No. 57 (a)

WORK No. 58 (e)

FP 7

FP 4

BW 8

13100 13000 12900 12800 12700 12600 12500 12400

This map is based on Ordnance Survey material with the permission of Ordnance Survey on behalf of the Controller of Her Majesty's Stationery Office. © Crown copyright. Unauthorised reproduction infringes Crown copyright and may lead to prosecution or civil proceedings. Highways England 100018928, 2018.

Scale 1:1000

10m 0m 10m 20m 30m 40m 50m 60m 70m

Notes

1. These plans should be read in conjunction with Schedule 1 (Authorised Development) of the Development Consent Order (application document reference TR010030/APP/3.1).
2. These plans should be read in conjunction with TR010030/APP/9.21 Key Plan and TR010030/APP/9.21 Key Legend.
3. The information shown on the plans is commensurate with the preliminary design status of the project.

SAFETY, HEALTH AND ENVIRONMENTAL INFORMATION

In addition to the hazards/risks normally associated with the types of work detailed on this drawing, note the following significant residual risks (Reference shall also be made to the design hazard log).

Construction

CONSTRUCTION OF STRUCTURE OVER LIVE CARRIAGEWAY.

Maintenance / Cleaning

NONE

Use

NONE

Decommissioning / Demolition

EXISTING GANTRY ALONG M25 AT CH:12550 TO BE DEMOLISHED.

SHEET LAYOUT

N.T.S

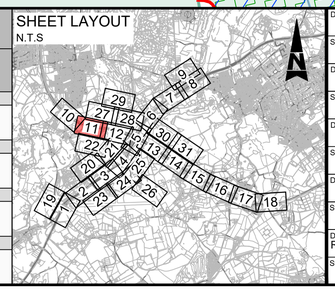

Description	Status	Revision	Drawn	Checked	Reviewed	Authorised	Issue Date
Response to ExA Question 1.1.4	A1	0	SA	LH	RM	RB	28/11/19

Drawing Suitability: APPROVED - PUBLISHED

Status: A1

Project Title: M25 junction 10/A3 Wisley interchange

SNC·LAVALIN

ATKINS Member of the SNC-Lavalin Group

Epsom Gateway
Ashley Avenue
Epsom
Surrey
KT18 5AL

Tel: +44 (0)1372 726140
Fax: +44 (0)1372 740055
www.atkinsglobal.com

Copyright © Atkins Limited (2018)

Drawing Title

SCHEME LAYOUT PLANS
WITH WORKS PLAN OVERLAY
REGULATION 5(2)(o)
SHEET 11 OF 31

Client: Working on behalf of highways england

Drawing Number: TR010030/APP/9.21

Rev: 0

HE PIN: HE551522

Scale: 1:1000

Original Size: A1

This Drawing is saved on ProjectWise. Plotted: 29/11/2019 08:22:48 By: ARRO9099

DO NOT SCALE

Millimetres 100 10 0

FOR CONTINUATION REFER TO SHEET 28

FOR CONTINUATION REFER TO SHEET 11

FOR CONTINUATION REFER TO SHEET 5

FOR CONTINUATION REFER TO SHEET 21

WORK No. 59 (a)
WORK No. 30 (b)
WORK No. 49
WORK No. 61 (b)
WORK No. 30 (c)
WORK No. 63 (e)
WORK No. 24 (b)
WORK No. 24 (a)
WORK No. 25
WORK No. 25 (a)
WORK No. 52 (h)
WORK No. 9
WORK No. 29
WORK No. 27 (c)
WORK No. 27 (a)
WORK No. 61 (a)
WORK No. 63 (f)
WORK No. 49
WORK No. 52 (m)
WORK No. 49
WORK No. 27 (d)
WORK No. 53 (d)
WORK No. 8

SMART MOTORWAY PROJECT WORKS THROUGH JUNCTION RUNNING

SMART MOTORWAY PROJECT WORKS THROUGH JUNCTION RUNNING

FP 12
FP 11
FP 10
BW 8
12200
12100
11800
11700

Scale 1:1000
10m 0m 10m 20m 30m 40m 50m 60m 70m

This map is based on Ordnance Survey material with the permission of Ordnance Survey on behalf of the Controller of Her Majesty's Stationery Office. © Crown copyright. Unauthorised reproduction infringes Crown copyright and may lead to prosecution or civil proceedings. Highways England 100018928, 2018.

Notes

1. These plans should be read in conjunction with Schedule 1 (Authorised Development) of the Development Consent Order (application document reference TR010030/APP/3.1).
2. These plans should be read in conjunction with TR010030/APP/9.21 Key Plan and TR010030/APP/9.21 Key Legend.
3. The information shown on the plans is commensurate with the preliminary design status of the project.

SAFETY, HEALTH AND ENVIRONMENTAL INFORMATION

In addition to the hazards/risks normally associated with the types of work detailed on this drawing, note the following significant residual risks (Reference shall also be made to the design hazard log).

Construction
CONSTRUCTION OF STRUCTURE OVER LIVE CARRIAGEWAY.

Maintenance / Cleaning
NONE

Use
NONE

Decommissioning / Demolition
EXISTING GANTRY ALONG M25 AT CH:11870 AND EXISTING CLEARMOUNT FOOTBRIDGE TO BE DEMOLISHED.

SHEET LAYOUT
N.T.S

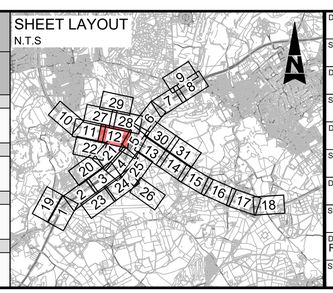

Description	Status	Revision	Drawn	Checked	Reviewed	Authorised	Issue Date
Response to ExA Question 1.1.4	A1	0	SA	LH	RM	RB	28/11/19

Drawing Suitability: APPROVED - PUBLISHED
Status: A1

Project Title: M25 junction 10/A3 Wisley interchange

Drawing Title: SCHEME LAYOUT PLANS WITH WORKS PLAN OVERLAY REGULATION 5(2)(o) SHEET 12 OF 31

SNC-LAVALIN
ATKINS Member of the SNC-Lavalin Group
Epsom Gateway
Ashley Avenue
Epsom
Surrey
KT18 5AL
Tel: +44 (0)1372 726140
Fax: +44 (0)1372 740055
www.atkinsglobal.com

Copyright © Atkins Limited (2018)

Client: Working on behalf of highways england

Drawing Number: TR010030/APP/9.21
Rev: 0

HE PIN: HE551522
Scale: 1:1000
Original Size: A1

DO NOT SCALE

Millimetres 100 10 0

FOR CONTINUATION REFER TO SHEET 30

WORK No. 39
WORK No. 59 (b)
WORK No. 37
WORK No. 52 (i)
WORK No. 10
WORK No. 53 (f)
WORK No. 24 (c)
WORK No. 59 (c)
WORK No. 35 (e)
WORK No. 24 (b)
WORK No. 24 (a)
WORK No. 61 (c)
WORK No. 26
WORK No. 30 (e)
SMART MOTORWAY PROJECT WORKS THROUGH JUNCTION RUNNING
SMART MOTORWAY PROJECT WORKS THROUGH JUNCTION RUNNING
WORK No. 28 (a)
WORK No. 28
WORK No. 27 (a)
WORK No. 27 (c)
WORK No. 61 (d)
WORK No. 28
WORK No. 53 (g)
WORK No. 35
WORK No. 11
WORK No. 52 (g)
WORK No. 58 (d)
FOR CONTINUATION REFER TO SHEET 5
FOR CONTINUATION REFER TO SHEET 14
FOR CONTINUATION REFER TO SHEET 25

This map is based on Ordnance Survey material with the permission of Ordnance Survey on behalf of the Controller of Her Majesty's Stationery Office. © Crown copyright. Unauthorised reproduction infringes Crown copyright and may lead to prosecution or civil proceedings. Highways England 100018928, 2018.

Scale 1:1000
10m 0m 10m 20m 30m 40m 50m 60m 70m

Notes

1. These plans should be read in conjunction with Schedule 1 (Authorised Development) of the Development Consent Order (application document reference TR010030/APP/3.1).
2. These plans should be read in conjunction with TR010030/APP/9.21 Key Plan and TR010030/APP/9.21 Key Legend.
3. The information shown on the plans is commensurate with the preliminary design status of the project.

SAFETY, HEALTH AND ENVIRONMENTAL INFORMATION

In addition to the hazards/risks normally associated with the types of work detailed on this drawing, note the following significant residual risks (Reference shall also be made to the design hazard log).

Construction
CONSTRUCTION OF STRUCTURE OVER LIVE CARRIAGEWAY.

Maintenance / Cleaning
NONE

Use
NONE

Decommissioning / Demolition
GANTRIES ALONG M25 AT CH:10870 AND CH:11380 TO BE DEMOLISHED.

SHEET LAYOUT

N.T.S

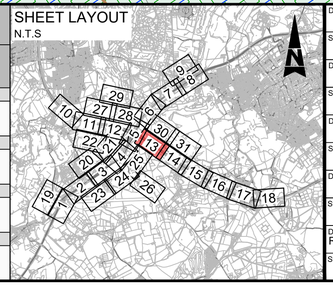

Description						
Status	Revision	Drawn	Checked	Reviewed	Authorised	Issue Date
Description						
Status	Revision	Drawn	Checked	Reviewed	Authorised	Issue Date
Description						
Status	Revision	Drawn	Checked	Reviewed	Authorised	Issue Date
Description						
Status	Revision	Drawn	Checked	Reviewed	Authorised	Issue Date
Description						
Status	Revision	Drawn	Checked	Reviewed	Authorised	Issue Date
Description						
Response to ExA Question 1.1.4						
A1	0	SA	LH	RM	RB	28/11/19

Drawing Suitability: APPROVED - PUBLISHED
Status: A1

SNC-LAVALIN
ATKINS Member of the SNC-Lavalin Group
Epsom Gateway
Ashley Avenue
Epsom
Surrey
KT18 5AL
Tel: +44 (0)1372 726140
Fax: +44 (0)1372 740055
www.atkinsglobal.com

Copyright © Atkins Limited (2018)

Client
Working on behalf of highways england

Project Title: M25 junction 10/A3 Wisley interchange

Drawing Title:
SCHEME LAYOUT PLANS
WITH WORKS PLAN OVERLAY
REGULATION 5(2)(o)
SHEET 13 OF 31

Drawing Number: TR010030/APP/9.21
Rev: 0

HE PIN: HE551522
Scale: 1:1000
Original Size: A1

DO NOT SCALE

Millimetres 0 10 100

FOR CONTINUATION REFER TO SHEET 13

FOR CONTINUATION REFER TO SHEET 15

WORK No. 59 (d)

WORK No. 59 (e)

WORK No. 24 (a)

WORK No. 30 (f)

WORK No. 26

EXISTING ROAD MARKINGS BETWEEN LANES 1 AND 2 ON M25 ARE DIAG 1010 AND 1004.1 TO DENOTE LANE DROP. THESE MARKINGS WILL NEED TO BE CHANGED TO DIAG 1005.1 FROM THE EXISTING 1m GANTRY TO TIE IN TO THE DESIGN AS SHOWN. A3 AND M25 LANE DESTINATION MARKINGS TO BE REMOVED

WORK No. 28

WORK No. 27 (a)

BW 69

BW 69

1070 1060 1050 1040 1030 1020 1010 1000

This map is based on Ordnance Survey material with the permission of Ordnance Survey on behalf of the Controller of Her Majesty's Stationery Office. © Crown copyright. Unauthorised reproduction infringes Crown copyright and may lead to prosecution or civil proceedings. Highways England 100018928, 2018.

Scale 1:1000

10m 0m 10m 20m 30m 40m 50m 60m 70m

Notes

1. These plans should be read in conjunction with Schedule 1 (Authorised Development) of the Development Consent Order (application document reference TR010030/APP/3.1).
2. These plans should be read in conjunction with TR010030/APP/9.21 Key Plan and TR010030/APP/9.21 Key Legend.
3. The information shown on the plans is commensurate with the preliminary design status of the project.

SAFETY, HEALTH AND ENVIRONMENTAL INFORMATION

In addition to the hazards/risks normally associated with the types of work detailed on this drawing, note the following significant residual risks (Reference shall also be made to the design hazard log).

Construction

CONSTRUCTION OF STRUCTURE OVER LIVE CARRIAGEWAY.

Maintenance / Cleaning

NONE

Use

NONE

Decommissioning / Demolition

GANTRY ALONG M25 AT CH:10380 TO BE DEMOLISHED.

SHEET LAYOUT

N.T.S

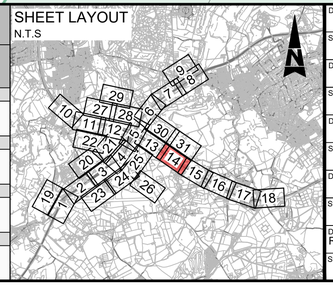

Description						
Status	Revision	Drawn	Checked	Reviewed	Authorised	Issue Date
Description						
Status	Revision	Drawn	Checked	Reviewed	Authorised	Issue Date
Description						
Status	Revision	Drawn	Checked	Reviewed	Authorised	Issue Date
Description						
Status	Revision	Drawn	Checked	Reviewed	Authorised	Issue Date
Description						
Status	Revision	Drawn	Checked	Reviewed	Authorised	Issue Date
Description						
Response to ExA Question 1.1.4						
A1	0	SA	LH	RM	RB	28/11/19

Drawing Suitability: APPROVED - PUBLISHED

Status: A1

Project Title: M25 junction 10/A3 Wisley interchange

SNC-LAVALIN

ATKINS Member of the SNC-Lavalin Group

Epsom Gateway
Ashley Avenue
Epsom
Surrey
KT18 5AL

Tel: +44 (0)1372 726140
Fax: +44 (0)1372 740055
www.atkinsglobal.com

Copyright © Atkins Limited (2018)

Drawing Title

SCHEME LAYOUT PLANS
WITH WORKS PLAN OVERLAY
REGULATION 5(2)(o)
SHEET 14 OF 31

Client

Working on behalf of highways england

Drawing Number: TR010030/APP/9.21

Rev: 0

HE PIN: HE551522

Scale: 1:1000

Original Size: A1

This Drawing is saved on ProjectWise. Plotted: 29/11/2019 08:17:00 By: ARRO9099

DO NOT SCALE

Millimetres 0 10 100

FOR CONTINUATION REFER TO SHEET 14

FOR CONTINUATION REFER TO SHEET 16

WORK No. 24 (a)

WORK No. 27 (a)

BW 74

FP 77

1000 990 980 970 960 950 940 930

30

This map is based on Ordnance Survey material with the permission of Ordnance Survey on behalf of the Controller of Her Majesty's Stationery Office. © Crown copyright. Unauthorised reproduction infringes Crown copyright and may lead to prosecution or civil proceedings. Highways England 100018928, 2018.

Scale 1:1000

10m 0m 10m 20m 30m 40m 50m 60m 70m

Notes

1. These plans should be read in conjunction with Schedule 1 (Authorised Development) of the Development Consent Order (application document reference TR010030/APP/3.1).
2. These plans should be read in conjunction with TR010030/APP/9.21 Key Plan and TR010030/APP/9.21 Key Legend.
3. The information shown on the plans is commensurate with the preliminary design status of the project.

SAFETY, HEALTH AND ENVIRONMENTAL INFORMATION

In addition to the hazards/risks normally associated with the types of work detailed on this drawing, note the following significant residual risks (Reference shall also be made to the design hazard log).

Construction
NONE

Maintenance / Cleaning
NONE

Use
NONE

Decommissioning / Demolition
GANTRY ALONG AT CH:9883 TO BE DEMOLISHED.

SHEET LAYOUT

N.T.S

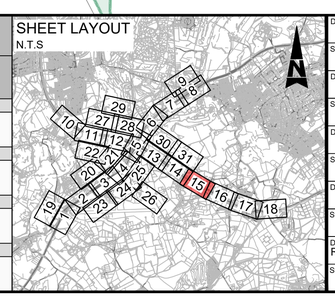

Description						
Status	Revision	Drawn	Checked	Reviewed	Authorised	Issue Date
Description						
Status	Revision	Drawn	Checked	Reviewed	Authorised	Issue Date
Description						
Status	Revision	Drawn	Checked	Reviewed	Authorised	Issue Date
Description						
Status	Revision	Drawn	Checked	Reviewed	Authorised	Issue Date
Description						
Status	Revision	Drawn	Checked	Reviewed	Authorised	Issue Date
Response to ExA Question 1.1.4						
A1	0	SA	LH	RM	RB	28/11/19

Drawing Suitability: APPROVED - PUBLISHED

Status: A1

Project Title: M25 junction 10/A3 Wisley interchange

SNC-LAVALIN

ATKINS Member of the SNC-Lavalin Group

Epsom Gateway
Ashley Avenue
Epsom
Surrey
KT18 5AL

Tel: +44 (0)1372 726140
Fax: +44 (0)1372 740055
www.atkinsglobal.com

Copyright © Atkins Limited (2018)

Drawing Title:

SCHEME LAYOUT PLANS
WITH WORKS PLAN OVERLAY
REGULATION 5(2)(o)
SHEET 15 OF 31

Client: Working on behalf of highways england

Drawing Number: TR010030/APP/9.21

Rev: 0

HE PIN: HE551522

Scale: 1:1000

Original Size: A1

This Drawing is saved on ProjectWise. Plotted: 29/11/2019 08:17:57 By: ARRO9099

DO NOT SCALE

Millimetres 0 10 100

FOR CONTINUATION REFER TO SHEET 15

FOR CONTINUATION REFER TO SHEET 17

WORK No. 24 (a)

WORK No. 27 (a)

BW 74

FP 76

FP 75

9300 9200 9100 9000 8900 8800 8700 8600

This map is based on Ordnance Survey material with the permission of Ordnance Survey on behalf of the Controller of Her Majesty's Stationery Office. © Crown copyright. Unauthorised reproduction infringes Crown copyright and may lead to prosecution or civil proceedings. Highways England 100018928, 2018.

Scale 1:1000

10m 0m 10m 20m 30m 40m 50m 60m 70m

Notes

1. These plans should be read in conjunction with Schedule 1 (Authorised Development) of the Development Consent Order (application document reference TR010030/APP/3.1).
2. These plans should be read in conjunction with TR010030/APP/9.21 Key Plan and TR010030/APP/9.21 Key Legend.
3. The information shown on the plans is commensurate with the preliminary design status of the project.

SAFETY, HEALTH AND ENVIRONMENTAL INFORMATION

In addition to the hazards/risks normally associated with the types of work detailed on this drawing, note the following significant residual risks (Reference shall also be made to the design hazard log).

Construction
NONE

Maintenance / Cleaning
NONE

Use
NONE

Decommissioning / Demolition
NONE

SHEET LAYOUT

N.T.S

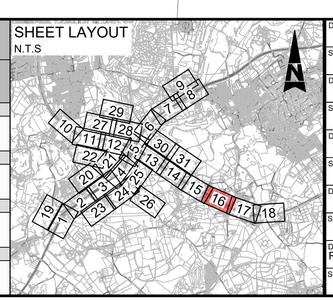

Description						
Status	Revision	Drawn	Checked	Reviewed	Authorised	Issue Date
Description						
Status	Revision	Drawn	Checked	Reviewed	Authorised	Issue Date
Description						
Status	Revision	Drawn	Checked	Reviewed	Authorised	Issue Date
Description						
Status	Revision	Drawn	Checked	Reviewed	Authorised	Issue Date
Description Response to ExA Question 1.1.4						
Status A1	Revision 0	Drawn SA	Checked LH	Reviewed RM	Authorised RB	Issue Date 28/11/19

Drawing Suitability: APPROVED - PUBLISHED

Status: A1

Project Title: M25 junction 10/A3 Wisley interchange

SNC·LAVALIN

ATKINS Member of the SNC-Lavalin Group

Epsom Gateway
Ashley Avenue
Epsom
Surrey
KT18 5AL

Tel: +44 (0)1372 726140
Fax: +44 (0)1372 740055
www.atkinsglobal.com

Copyright © Atkins Limited (2018)

Drawing Title

SCHEME LAYOUT PLANS
WITH WORKS PLAN OVERLAY
REGULATION 5(2)(o)
SHEET 16 OF 31

Client: Working on behalf of highways england

Drawing Number: TR010030/APP/9.21

Rev: 0

HE PIN: HE551522

Scale: 1:1000

Original Size: A1

This Drawing is saved on ProjectWise. Plotted: 29/11/2019 08:18:55 By: ARRO9099

DO NOT SCALE

Millimetres 0 10 100

FOR CONTINUATION REFER TO SHEET 16

FP 75

WORK No. 24 (a)

WORK No. 27 (a)

8600 8500 8400 8300 8200 8100 8000 7900

FOR CONTINUATION REFER TO SHEET 18

N

This map is based on Ordnance Survey material with the permission of Ordnance Survey on behalf of the Controller of Her Majesty's Stationery Office. © Crown copyright. Unauthorised reproduction infringes Crown copyright and may lead to prosecution or civil proceedings. Highways England 100018928, 2018.

Scale 1:1000

10m 0m 10m 20m 30m 40m 50m 60m 70m

Notes

1. These plans should be read in conjunction with Schedule 1 (Authorised Development) of the Development Consent Order (application document reference TR010030/APP/3.1).
2. These plans should be read in conjunction with TR010030/APP/9.21 Key Plan and TR010030/APP/9.21 Key Legend.
3. The information shown on the plans is commensurate with the preliminary design status of the project.

SAFETY, HEALTH AND ENVIRONMENTAL INFORMATION

In addition to the hazards/risks normally associated with the types of work detailed on this drawing, note the following significant residual risks (Reference shall also be made to the design hazard log).

Construction
NONE

Maintenance / Cleaning
NONE

Use
NONE

Decommissioning / Demolition
NONE

SHEET LAYOUT
N.T.S

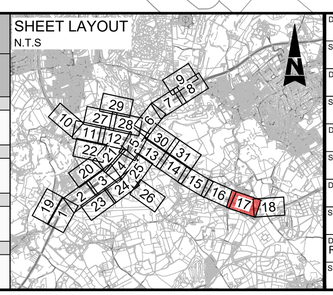

Description						
Status	Revision	Drawn	Checked	Reviewed	Authorised	Issue Date
Description						
Status	Revision	Drawn	Checked	Reviewed	Authorised	Issue Date
Description						
Status	Revision	Drawn	Checked	Reviewed	Authorised	Issue Date
Description						
Status	Revision	Drawn	Checked	Reviewed	Authorised	Issue Date
Description: Response to ExA Question 1.1.4						
A1	0	SA	LH	RM	RB	28/11/19

Drawing Suitability: APPROVED - PUBLISHED

Status: A1

Project Title: M25 junction 10/A3 Wisley interchange

SNC-LAVALIN
ATKINS Member of the SNC-Lavalin Group
Epsom Gateway
Ashley Avenue
Epsom
Surrey
KT18 5AL
Tel: +44 (0)1372 726140
Fax: +44 (0)1372 740055
www.atkinsglobal.com

Copyright © Atkins Limited (2018)

Drawing Title:
SCHEME LAYOUT PLANS
WITH WORKS PLAN OVERLAY
REGULATION 5(2)(o)
SHEET 17 OF 31

Client: Working on behalf of highways england

Drawing Number: TR010030/APP/9.21

Rev: 0

HE PIN: HE551522

Scale: 1:1000

Original Size: A1

This Drawing is saved on ProjectWise. Plotted: 29/11/2019 08:19:51 By: ARRO9099

DO NOT SCALE

Millimetres 0 10 100

FOR CONTINUATION REFER TO SHEET 17

WORK No. 24 (a)

WORK No. 27 (a)

7900

7800

7700

7600

7500

7497.631

N

This map is based on Ordnance Survey material with the permission of Ordnance Survey on behalf of the Controller of Her Majesty's Stationery Office. © Crown copyright. Unauthorised reproduction infringes Crown copyright and may lead to prosecution or civil proceedings. Highways England 100018928, 2018.

Scale 1:1000

10m 0m 10m 20m 30m 40m 50m 60m 70m

Notes

1. These plans should be read in conjunction with Schedule 1 (Authorised Development) of the Development Consent Order (application document reference TR010030/APP/3.1).
2. These plans should be read in conjunction with TR010030/APP/9.21 Key Plan and TR010030/APP/9.21 Key Legend.
3. The information shown on the plans is commensurate with the preliminary design status of the project.

SAFETY, HEALTH AND ENVIRONMENTAL INFORMATION

In addition to the hazards/risks normally associated with the types of work detailed on this drawing, note the following significant residual risks (Reference shall also be made to the design hazard log).

Construction
NONE

Maintenance / Cleaning
NONE

Use
NONE

Decommissioning / Demolition
NONE

SHEET LAYOUT

N.T.S

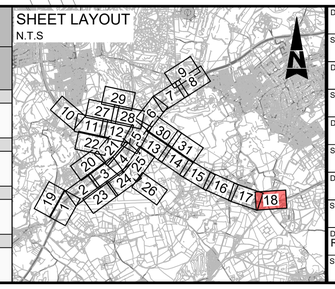

Description						
Status	Revision	Drawn	Checked	Reviewed	Authorised	Issue Date
Description						
Status	Revision	Drawn	Checked	Reviewed	Authorised	Issue Date
Description						
Status	Revision	Drawn	Checked	Reviewed	Authorised	Issue Date
Description						
Status	Revision	Drawn	Checked	Reviewed	Authorised	Issue Date
Description: Response to ExA Question 1.1.4						
A1	0	SA	LH	RM	RB	28/11/19

Drawing Suitability: APPROVED - PUBLISHED

Status: A1

Project Title: M25 junction 10/A3 Wisley interchange

SNC·LAVALIN

ATKINS
Member of the SNC-Lavalin Group

Epsom Gateway
Ashley Avenue
Epsom
Surrey
KT18 5AL

Tel: +44 (0)1372 726140
Fax: +44 (0)1372 740055
www.atkinsglobal.com

Copyright © Atkins Limited (2018)

Drawing Title:

SCHEME LAYOUT PLANS
WITH WORKS PLAN OVERLAY
REGULATION 5(2)(o)
SHEET 18 OF 31

Client: Working on behalf of highways england

Drawing Number: TR010030/APP/9.21

Rev: 0

HE PIN: HE551522

Scale: 1:1000

Original Size: A1

This Drawing is saved on ProjectWise. Plotted: 29/11/2019 08:20:50 By: ARRO9099

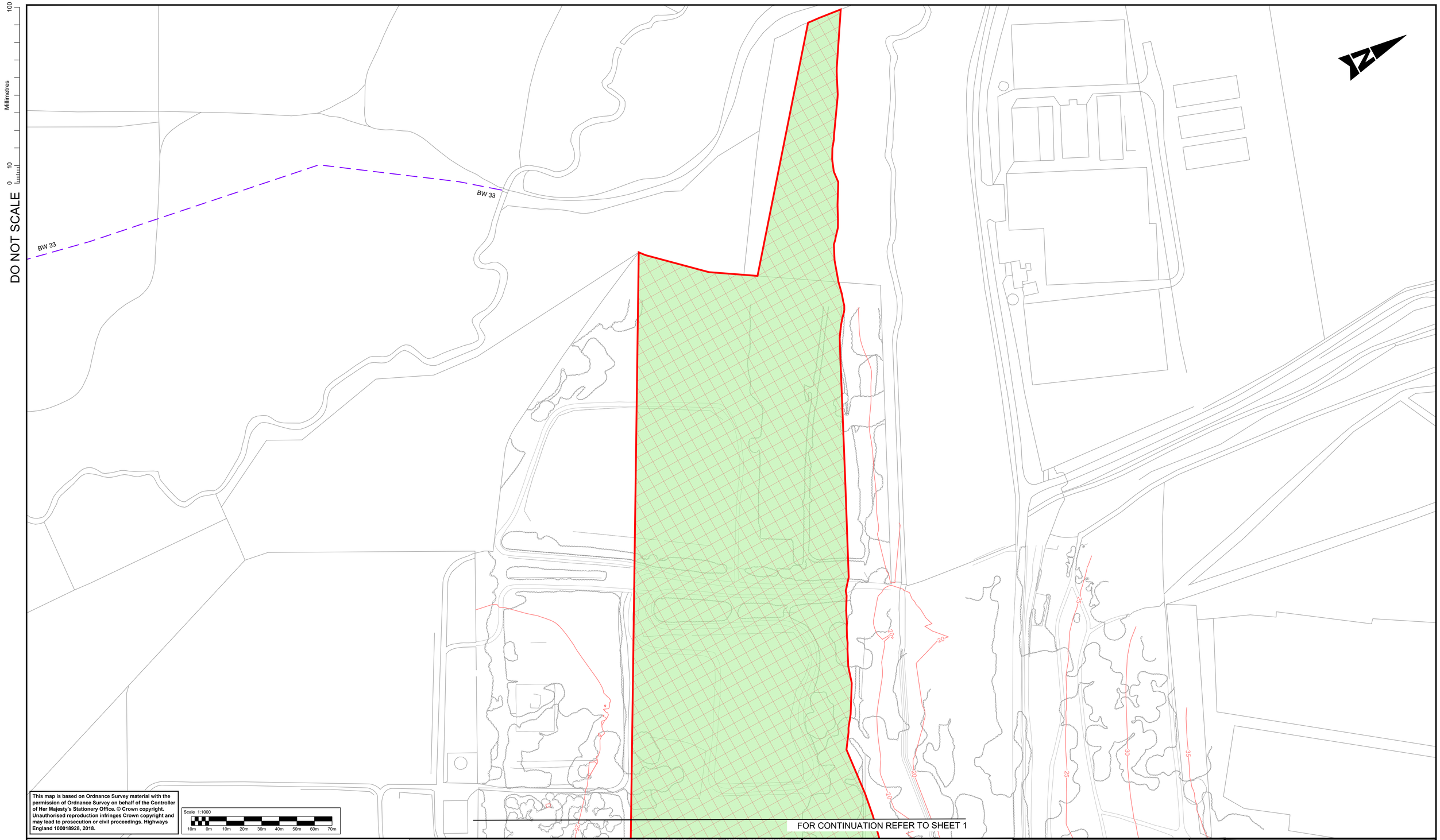

This map is based on Ordnance Survey material with the permission of Ordnance Survey on behalf of the Controller of Her Majesty's Stationery Office. © Crown copyright. Unauthorised reproduction infringes Crown copyright and may lead to prosecution or civil proceedings. Highways England 100018928, 2018.

Scale 1:1000
10m 0m 10m 20m 30m 40m 50m 60m 70m

Notes

1. These plans should be read in conjunction with Schedule 1 (Authorised Development) of the Development Consent Order (application document reference TR010030/APP/3.1).
2. These plans should be read in conjunction with TR010030/APP/9.21 Key Plan and TR010030/APP/9.21 Key Legend.
3. The information shown on the plans is commensurate with the preliminary design status of the project.

SAFETY, HEALTH AND ENVIRONMENTAL INFORMATION

In addition to the hazards/risks normally associated with the types of work detailed on this drawing, note the following significant residual risks (Reference shall also be made to the design hazard log).

Construction
NONE

Maintenance / Cleaning
NONE

Use
NONE

Decommissioning / Demolition
NONE

SHEET LAYOUT
N.T.S

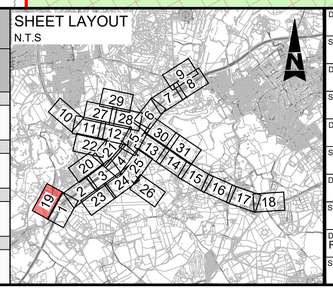

Description						
Status	Revision	Drawn	Checked	Reviewed	Authorised	Issue Date
Description						
Status	Revision	Drawn	Checked	Reviewed	Authorised	Issue Date
Description						
Status	Revision	Drawn	Checked	Reviewed	Authorised	Issue Date
Description						
Status	Revision	Drawn	Checked	Reviewed	Authorised	Issue Date
Description: Response to ExA Question 1.1.4						
A1	0	SA	LH	RM	RB	28/11/19

Drawing Suitability: APPROVED - PUBLISHED
Status: A1

Project Title: M25 junction 10/A3 Wisley interchange

Drawing Title: SCHEME LAYOUT PLANS WITH WORKS PLAN OVERLAY REGULATION 5(2)(o) SHEET 19 OF 31

SNC-LAVALIN
ATKINS Member of the SNC-Lavalin Group
Epsom Gateway
Ashley Avenue
Epsom
Surrey
KT18 5AL
Tel: +44 (0)1372 726140
Fax: +44 (0)1372 740055
www.atkinsglobal.com

Copyright © Atkins Limited (2018)

Client: Working on behalf of highways england

Drawing Number: TR010030/APP/9.21
Rev: 0

HE PIN: HE551522
Scale: 1:1000
Original Size: A1

This map is based on Ordnance Survey material with the permission of Ordnance Survey on behalf of the Controller of Her Majesty's Stationery Office. © Crown copyright. Unauthorised reproduction infringes Crown copyright and may lead to prosecution or civil proceedings. Highways England 100018928, 2018.

DO NOT SCALE

Millimetres 0 10 100

SEE INSET A

WORK No. 33 (i)

SEE MAIN DRAWING

INSET A: WISLEY LANE

SCALE 1:1000

FP 7

FP 9

BW 8

WORK No. 58 (f)

FOR CONTINUATION REFER TO SHEET 22

FOR CONTINUATION REFER TO SHEET 21

Temporary works see TR010030/APP/2.10

WORK No. 35 (a)

WORK No. 33 (g)

WORK No. 62 (c)

WORK No. 65 (c)

WORK No. 33 (e)

WORK No. 33 (f)

WORK No. 33

WORK No. 35

WORK No. 58 (b)

FOR CONTINUATION REFER TO SHEET 2

FOR CONTINUATION REFER TO SHEET 3

Scale 1:1000

10m 0m 10m 20m 30m 40m 50m 60m 70m

Notes

1. These plans should be read in conjunction with Schedule 1 (Authorised Development) of the Development Consent Order (application document reference TR010030/APP/3.1).
2. These plans should be read in conjunction with TR010030/APP/9.21 Key Plan and TR010030/APP/9.21 Key Legend.
3. The information shown on the plans is commensurate with the preliminary design status of the project.

SAFETY, HEALTH AND ENVIRONMENTAL INFORMATION

In addition to the hazards/risks normally associated with the types of work detailed on this drawing, note the following significant residual risks (Reference shall also be made to the design hazard log).

Construction
NONE

Maintenance / Cleaning
NONE

Use
NONE

Decommissioning / Demolition
NONE

SHEET LAYOUT
N.T.S

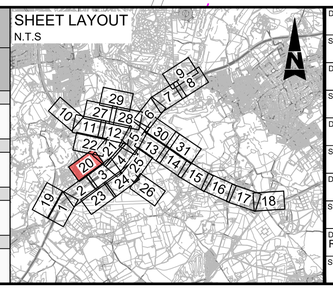

Description						
Status	Revision	Drawn	Checked	Reviewed	Authorised	Issue Date
Description						
Status	Revision	Drawn	Checked	Reviewed	Authorised	Issue Date
Description						
Status	Revision	Drawn	Checked	Reviewed	Authorised	Issue Date
Description						
Status	Revision	Drawn	Checked	Reviewed	Authorised	Issue Date
Description: Response to ExA Question 1.1.4						
A1	0	SA	LH	RM	RB	28/11/19

Drawing Suitability: APPROVED - PUBLISHED

Status: A1

Project Title: M25 junction 10/A3 Wisley interchange

SNC-LAVALIN

ATKINS Member of the SNC-Lavalin Group

Epsom Gateway
Ashley Avenue
Epsom
Surrey
KT18 5AL

Tel: +44 (0)1372 726140
Fax: +44 (0)1372 740055
www.atkinsglobal.com

Copyright © Atkins Limited (2018)

Drawing Title:

SCHEME LAYOUT PLANS
WITH WORKS PLAN OVERLAY
REGULATION 5(2)(o)
SHEET 20 OF 31

Client: Working on behalf of highways england

Drawing Number: TR010030/APP/9.21

Rev: 0

HE PIN: HE551522

Scale: 1:1000

Original Size: A1

DO NOT SCALE

Millimetres 0 10 100

FOR CONTINUATION REFER TO SHEET 22

FOR CONTINUATION REFER TO SHEET 20

WORK No. 58 (f)

WORK No. 58 (g)

WORK No. 58 (c)

FOR CONTINUATION REFER TO SHEET 12

FOR CONTINUATION REFER TO SHEET 4

FP 10

FP 10

25

This map is based on Ordnance Survey material with the permission of Ordnance Survey on behalf of the Controller of Her Majesty's Stationery Office. © Crown copyright. Unauthorised reproduction infringes Crown copyright and may lead to prosecution or civil proceedings. Highways England 100018928, 2018.

Scale 1:1000

10m 0m 10m 20m 30m 40m 50m 60m 70m

Notes

1. These plans should be read in conjunction with Schedule 1 (Authorised Development) of the Development Consent Order (application document reference TR010030/APP/3.1).
2. These plans should be read in conjunction with TR010030/APP/9.21 Key Plan and TR010030/APP/9.21 Key Legend.
3. The information shown on the plans is commensurate with the preliminary design status of the project.

SAFETY, HEALTH AND ENVIRONMENTAL INFORMATION

In addition to the hazards/risks normally associated with the types of work detailed on this drawing, note the following significant residual risks (Reference shall also be made to the design hazard log).

Construction
NONE

Maintenance / Cleaning
NONE

Use
NONE

Decommissioning / Demolition
NONE

SHEET LAYOUT

N.T.S

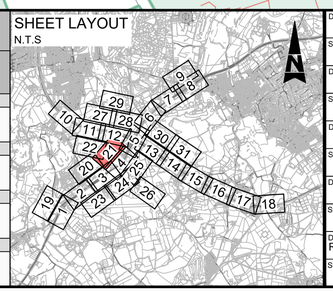

Description						
Status	Revision	Drawn	Checked	Reviewed	Authorised	Issue Date
Description						
Status	Revision	Drawn	Checked	Reviewed	Authorised	Issue Date
Description						
Status	Revision	Drawn	Checked	Reviewed	Authorised	Issue Date
Description						
Status	Revision	Drawn	Checked	Reviewed	Authorised	Issue Date
Description: Response to ExA Question 1.1.4						
A1	0	SA	LH	RM	RB	28/11/19

Drawing Suitability: APPROVED - PUBLISHED

Status: A1

Project Title: M25 junction 10/A3 Wisley interchange

SNC·LAVALIN

ATKINS Member of the SNC-Lavalin Group

Epsom Gateway
Ashley Avenue
Epsom
Surrey
KT18 5AL

Tel: +44 (0)1372 726140
Fax: +44 (0)1372 740055
www.atkinsglobal.com

Copyright © Atkins Limited (2018)

Drawing Title:

SCHEME LAYOUT PLANS
WITH WORKS PLAN OVERLAY
REGULATION 5(2)(o)
SHEET 21 OF 31

Client: Working on behalf of highways england

Drawing Number: TR010030/APP/9.21

Rev: 0

HE PIN: HE551522

Scale: 1:1000

Original Size: A1

This Drawing is saved on ProjectWise. Plotted: 29/11/2019 08:14:34 By: ARRO9099

DO NOT SCALE

Millimetres 0 10 100

FOR CONTINUATION REFER TO SHEET 11

WORK No. 58 (e)

WORK No. 58 (f)

FOR CONTINUATION REFER TO SHEET 21

BW8

This map is based on Ordnance Survey material with the permission of Ordnance Survey on behalf of the Controller of Her Majesty's Stationery Office. © Crown copyright. Unauthorised reproduction infringes Crown copyright and may lead to prosecution or civil proceedings. Highways England 100018928, 2018.

Scale 1:1000

10m 0m 10m 20m 30m 40m 50m 60m 70m

Notes

1. These plans should be read in conjunction with Schedule 1 (Authorised Development) of the Development Consent Order (application document reference TR010030/APP/3.1).
2. These plans should be read in conjunction with TR010030/APP/9.21 Key Plan and TR010030/APP/9.21 Key Legend.
3. The information shown on the plans is commensurate with the preliminary design status of the project.

SAFETY, HEALTH AND ENVIRONMENTAL INFORMATION

In addition to the hazards/risks normally associated with the types of work detailed on this drawing, note the following significant residual risks (Reference shall also be made to the design hazard log).

Construction
NONE

Maintenance / Cleaning
NONE

Use
NONE

Decommissioning / Demolition
NONE

SHEET LAYOUT
N.T.S

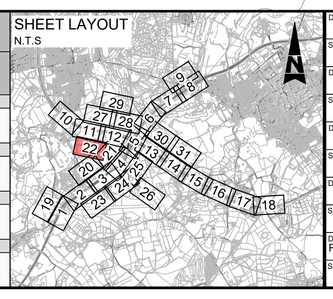

Description						
Status	Revision	Drawn	Checked	Reviewed	Authorised	Issue Date
Description						
Status	Revision	Drawn	Checked	Reviewed	Authorised	Issue Date
Description						
Status	Revision	Drawn	Checked	Reviewed	Authorised	Issue Date
Description						
Status	Revision	Drawn	Checked	Reviewed	Authorised	Issue Date
Description: Response to ExA Question 1.1.4						
A1	0	SA	LH	RM	RB	28/11/19

Drawing Suitability: APPROVED - PUBLISHED

Status: A1

Project Title: M25 junction 10/A3 Wisley interchange

SNC·LAVALIN
ATKINS Member of the SNC-Lavalin Group
Epsom Gateway
Ashley Avenue
Epsom
Surrey
KT18 5AL
Tel: +44 (0)1372 726140
Fax: +44 (0)1372 740055
www.atkinsglobal.com

Copyright © Atkins Limited (2018)

Client: Working on behalf of highways england

Drawing Title: SCHEME LAYOUT PLANS WITH WORKS PLAN OVERLAY REGULATION 5(2)(o) SHEET 22 OF 31

Drawing Number: TR010030/APP/9.21

Rev: 0

HE PIN: HE551522

Scale: 1:1000

Original Size: A1

DO NOT SCALE

Millimetres 0 10 100

FOR CONTINUATION REFER TO SHEET 2

BW 544

WORK No. 34

FP 13

FP 15

FOR CONTINUATION REFER TO SHEET 24

This map is based on Ordnance Survey material with the permission of Ordnance Survey on behalf of the Controller of Her Majesty's Stationery Office. © Crown copyright. Unauthorised reproduction infringes Crown copyright and may lead to prosecution or civil proceedings. Highways England 100018928, 2018.

Scale 1:1000

10m 0m 10m 20m 30m 40m 50m 60m 70m

Notes

1. These plans should be read in conjunction with Schedule 1 (Authorised Development) of the Development Consent Order (application document reference TR010030/APP/3.1).
2. These plans should be read in conjunction with TR010030/APP/9.21 Key Plan and TR010030/APP/9.21 Key Legend.
3. The information shown on the plans is commensurate with the preliminary design status of the project.

SAFETY, HEALTH AND ENVIRONMENTAL INFORMATION

In addition to the hazards/risks normally associated with the types of work detailed on this drawing, note the following significant residual risks (Reference shall also be made to the design hazard log).

Construction
NONE

Maintenance / Cleaning
NONE

Use
NONE

Decommissioning / Demolition
NONE

SHEET LAYOUT

N.T.S

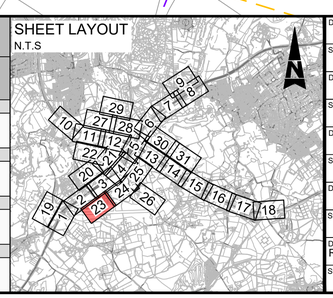

Description						
Status	Revision	Drawn	Checked	Reviewed	Authorised	Issue Date
Description						
Status	Revision	Drawn	Checked	Reviewed	Authorised	Issue Date
Description						
Status	Revision	Drawn	Checked	Reviewed	Authorised	Issue Date
Description						
Status	Revision	Drawn	Checked	Reviewed	Authorised	Issue Date
Description: Response to ExA Question 1.1.4						
A1	0	SA	LH	RM	RB	28/11/19

Drawing Suitability: APPROVED - PUBLISHED

Status: A1

Project Title: M25 junction 10/A3 Wisley interchange

SNC·LAVALIN
ATKINS Member of the SNC-Lavalin Group
Epsom Gateway
Ashley Avenue
Epsom
Surrey
KT18 5AL
Tel: +44 (0)1372 726140
Fax: +44 (0)1372 740055
www.atkinsglobal.com

Copyright © Atkins Limited (2018)

Client: Working on behalf of highways england

Drawing Title:

SCHEME LAYOUT PLANS
WITH WORKS PLAN OVERLAY
REGULATION 5(2)(o)
SHEET 23 OF 31

Drawing Number: TR010030/APP/9.21

Rev: 0

HE PIN: HE551522

Scale: 1:1000

Original Size: A1

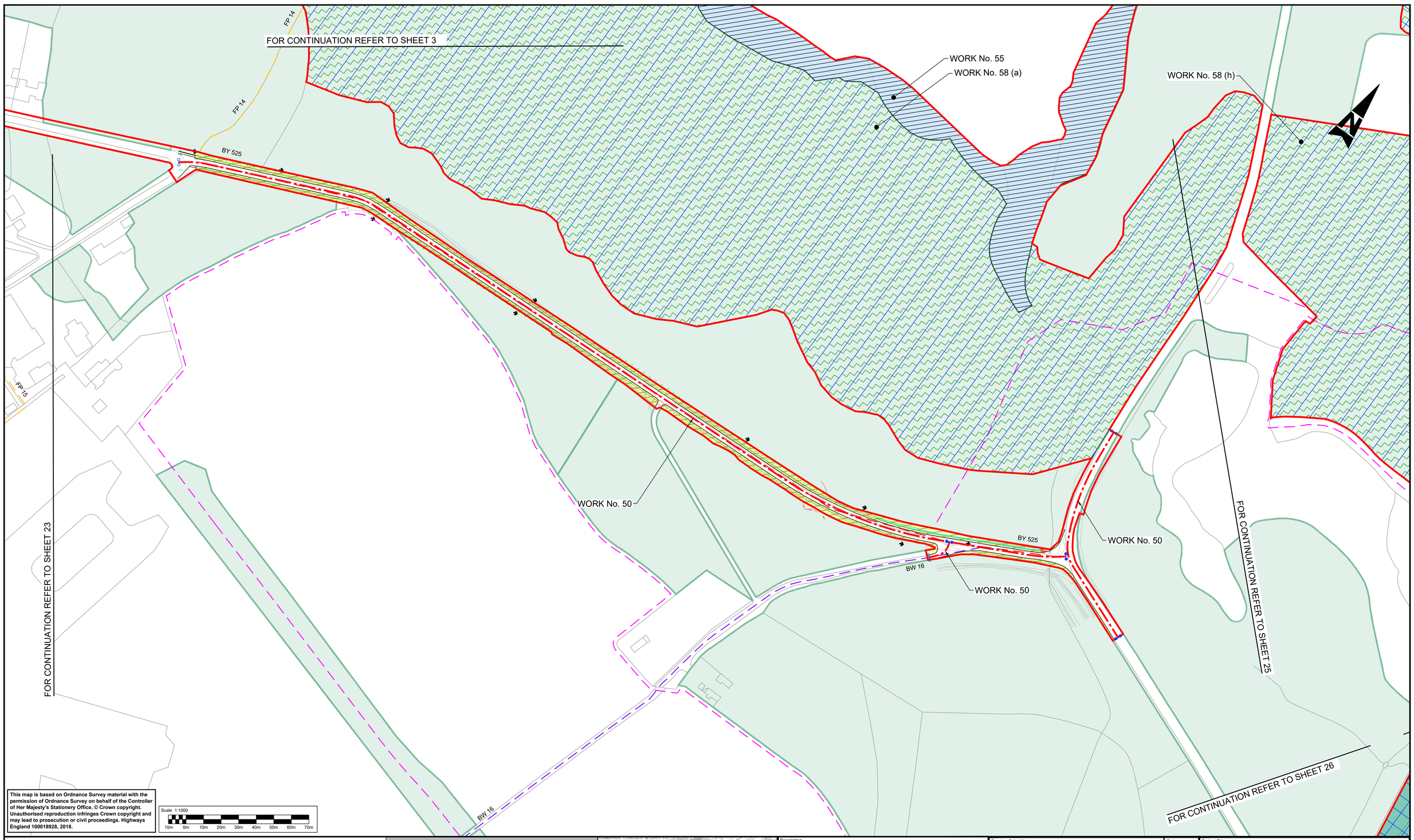

This map is based on Ordnance Survey material with the permission of Ordnance Survey on behalf of the Controller of Her Majesty's Stationery Office. © Crown copyright. Unauthorised reproduction infringes Crown copyright and may lead to prosecution or civil proceedings. Highways England 100018928, 2018.

Scale 1:1000
10m 0m 10m 20m 30m 40m 50m 60m 70m

Notes

1. These plans should be read in conjunction with Schedule 1 (Authorised Development) of the Development Consent Order (application document reference TR010030/APP/3.1).
2. These plans should be read in conjunction with TR010030/APP/9.21 Key Plan and TR010030/APP/9.21 Key Legend.
3. The information shown on the plans is commensurate with the preliminary design status of the project.

SAFETY, HEALTH AND ENVIRONMENTAL INFORMATION

In addition to the hazards/risks normally associated with the types of work detailed on this drawing, note the following significant residual risks (Reference shall also be made to the design hazard log).

Construction
NONE

Maintenance / Cleaning
NONE

Use
NONE

Decommissioning / Demolition
NONE

SHEET LAYOUT

N.T.S

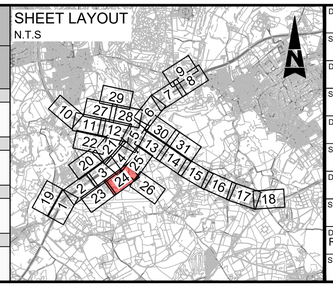

Description						
Status	Revision	Drawn	Checked	Reviewed	Authorised	Issue Date
Description						
Status	Revision	Drawn	Checked	Reviewed	Authorised	Issue Date
Description						
Status	Revision	Drawn	Checked	Reviewed	Authorised	Issue Date
Description						
Status	Revision	Drawn	Checked	Reviewed	Authorised	Issue Date
Description						
Status	Revision	Drawn	Checked	Reviewed	Authorised	Issue Date
Response to ExA Question 1.1.4						
A1	0	SA	LH	RM	RB	28/11/19

Drawing Suitability: APPROVED - PUBLISHED
Status: A1

SNC·LAVALIN
ATKINS Member of the SNC-Lavalin Group
Epsom Gateway
Ashley Avenue
Epsom
Surrey
KT18 5AL
Tel: +44 (0)1372 726140
Fax: +44 (0)1372 740055
www.atkinsglobal.com

Copyright © Atkins Limited (2018)

Client: Working on behalf of highways england

Project Title: M25 junction 10/A3 Wisley interchange

Drawing Title:
SCHEME LAYOUT PLANS
WITH WORKS PLAN OVERLAY
REGULATION 5(2)(o)
SHEET 24 OF 31

Drawing Number: TR010030/APP/9.21
Rev: 0

HE PIN: HE551522
Scale: 1:1000
Original Size: A1

DO NOT SCALE

Millimetres 0 10 100

FOR CONTINUATION REFER TO SHEET 4

WORK No. 58 (a)

WORK No. 58 (h)

WORK No. 58 (d)

FOR CONTINUATION REFER TO SHEET 24

FOR CONTINUATION REFER TO SHEET 24

FOR CONTINUATION REFER TO SHEET 26

FOR CONTINUATION REFER TO SHEET 13

GUILDFORD BC

ELMBRIDGE BC

Scale 1:1000

10m 0m 10m 20m 30m 40m 50m 60m 70m

This map is based on Ordnance Survey material with the permission of Ordnance Survey on behalf of the Controller of Her Majesty's Stationery Office. © Crown copyright. Unauthorised reproduction infringes Crown copyright and may lead to prosecution or civil proceedings. Highways England 100018928, 2018.

Notes

1. These plans should be read in conjunction with Schedule 1 (Authorised Development) of the Development Consent Order (application document reference TR010030/APP/3.1).
2. These plans should be read in conjunction with TR010030/APP/9.21 Key Plan and TR010030/APP/9.21 Key Legend.
3. The information shown on the plans is commensurate with the preliminary design status of the project.

SAFETY, HEALTH AND ENVIRONMENTAL INFORMATION

In addition to the hazards/risks normally associated with the types of work detailed on this drawing, note the following significant residual risks (Reference shall also be made to the design hazard log).

Construction
NONE

Maintenance / Cleaning
NONE

Use
NONE

Decommissioning / Demolition
NONE

SHEET LAYOUT
N.T.S

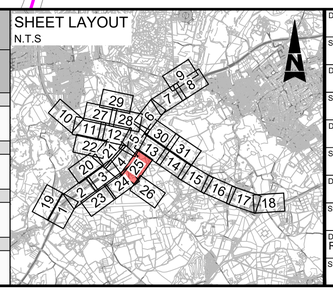

Description						
Status	Revision	Drawn	Checked	Reviewed	Authorised	Issue Date
Description						
Status	Revision	Drawn	Checked	Reviewed	Authorised	Issue Date
Description						
Status	Revision	Drawn	Checked	Reviewed	Authorised	Issue Date
Description						
Status	Revision	Drawn	Checked	Reviewed	Authorised	Issue Date
Description: Response to ExA Question 1.1.4						
A1	0	SA	LH	RM	RB	28/11/19

Drawing Suitability: APPROVED - PUBLISHED

Status: A1

Project Title: M25 junction 10/A3 Wisley interchange

SNC·LAVALIN
ATKINS Member of the SNC-Lavalin Group
Epsom Gateway
Ashley Avenue
Epsom
Surrey
KT18 5AL
Tel: +44 (0)1372 726140
Fax: +44 (0)1372 740055
www.atkinsglobal.com

Copyright © Atkins Limited (2018)

Drawing Title

SCHEME LAYOUT PLANS
WITH WORKS PLAN OVERLAY
REGULATION 5(2)(o)
SHEET 25 OF 31

Client: Working on behalf of highways england

Drawing Number: TR010030/APP/9.21

Rev: 0

HE PIN: HE551522

Scale: 1:1000

Original Size: A1

DO NOT SCALE

Millimetres 0 10 100

FOR CONTINUATION REFER TO SHEET 25

FOR CONTINUATION REFER TO SHEET 24

WORK No. 57 (b)

WORK No. 51

WORK No. 59 (f)

WORK No. 51 (a)

WORK No. 51

BW 18

BW 18

FP 19

FP 19

FP 71

FP 71

ELMBRIDGE BC

GUILDFORD BC

ELMBRIDGE BC

GUILDFORD BC

This map is based on Ordnance Survey material with the permission of Ordnance Survey on behalf of the Controller of Her Majesty's Stationery Office. © Crown copyright. Unauthorised reproduction infringes Crown copyright and may lead to prosecution or civil proceedings. Highways England 100018928, 2018.

Scale 1:1000

10m 0m 10m 20m 30m 40m 50m 60m 70m

Notes

1. These plans should be read in conjunction with Schedule 1 (Authorised Development) of the Development Consent Order (application document reference TR010030/APP/3.1).
2. These plans should be read in conjunction with TR010030/APP/9.21 Key Plan and TR010030/APP/9.21 Key Legend.
3. The information shown on the plans is commensurate with the preliminary design status of the project.

SAFETY, HEALTH AND ENVIRONMENTAL INFORMATION

In addition to the hazards/risks normally associated with the types of work detailed on this drawing, note the following significant residual risks (Reference shall also be made to the design hazard log).

Construction

CONSTRUCTION OF STRUCTURE OVER LIVE CARRIAGEWAY

Maintenance / Cleaning

NONE

Use

NONE

Decommissioning / Demolition

NONE

SHEET LAYOUT

N.T.S

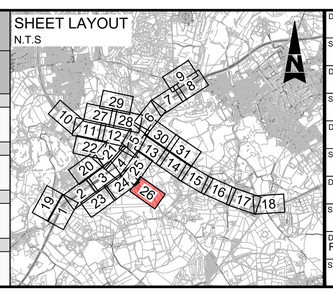

Description						
Status	Revision	Drawn	Checked	Reviewed	Authorised	Issue Date
Description						
Status	Revision	Drawn	Checked	Reviewed	Authorised	Issue Date
Description						
Status	Revision	Drawn	Checked	Reviewed	Authorised	Issue Date
Description						
Status	Revision	Drawn	Checked	Reviewed	Authorised	Issue Date
Description Response to ExA Question 1.1.4						
Status A1	Revision 0	Drawn SA	Checked LH	Reviewed RM	Authorised RB	Issue Date 28/11/19

Drawing Suitability: APPROVED - PUBLISHED

Status: A1

Project Title: M25 junction 10/A3 Wisley interchange

SNC·LAVALIN

ATKINS Member of the SNC-Lavalin Group

Epsom Gateway
Ashley Avenue
Epsom
Surrey
KT18 5AL

Tel: +44 (0)1372 726140
Fax: +44 (0)1372 740055
www.atkinsglobal.com

Copyright © Atkins Limited (2018)

Drawing Title

SCHEME LAYOUT PLANS
WITH WORKS PLAN OVERLAY
REGULATION 5(2)(o)
SHEET 26 OF 31

Client: Working on behalf of highways england

Drawing Number: TR010030/APP/9.21

Rev: 0

HE PIN: HE551522

Scale: 1:1000

Original Size: A1

DO NOT SCALE

Millimetres 0 10 100

FOR CONTINUATION REFER TO SHEET 29

FOR CONTINUATION REFER TO SHEET 28

FOR CONTINUATION REFER TO SHEET 11

WORK No. 59 (a)

WORK No. 59 (a)

WORK No. 60

WOKING BC
GUILDFORD BC

WOKING BC
GUILDFORD BC

BW 8

BW 8

FP 7

FP 7

N

This map is based on Ordnance Survey material with the permission of Ordnance Survey on behalf of the Controller of Her Majesty's Stationery Office. © Crown copyright. Unauthorised reproduction infringes Crown copyright and may lead to prosecution or civil proceedings. Highways England 100018928, 2018.

Scale 1:1000

10m 0m 10m 20m 30m 40m 50m 60m 70m

Notes

1. These plans should be read in conjunction with Schedule 1 (Authorised Development) of the Development Consent Order (application document reference TR010030/APP/3.1).
2. These plans should be read in conjunction with TR010030/APP/9.21 Key Plan and TR010030/APP/9.21 Key Legend.
3. The information shown on the plans is commensurate with the preliminary design status of the project.

SAFETY, HEALTH AND ENVIRONMENTAL INFORMATION

In addition to the hazards/risks normally associated with the types of work detailed on this drawing, note the following significant residual risks (Reference shall also be made to the design hazard log).

Construction
NONE

Maintenance / Cleaning
NONE

Use
NONE

Decommissioning / Demolition
NONE

SHEET LAYOUT
N.T.S

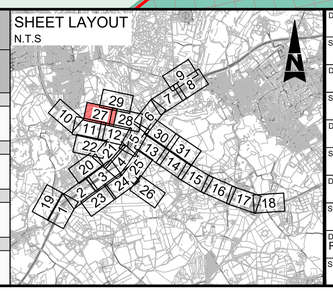

Description						
Status	Revision	Drawn	Checked	Reviewed	Authorised	Issue Date
Description						
Status	Revision	Drawn	Checked	Reviewed	Authorised	Issue Date
Description						
Status	Revision	Drawn	Checked	Reviewed	Authorised	Issue Date
Description						
Status	Revision	Drawn	Checked	Reviewed	Authorised	Issue Date
Description: Response to ExA Question 1.1.4						
A1	0	SA	LH	RM	RB	28/11/19

Drawing Suitability: APPROVED - PUBLISHED

Status: A1

Project Title: M25 junction 10/A3 Wisley interchange

SNC·LAVALIN
ATKINS Member of the SNC-Lavalin Group
Epsom Gateway
Ashley Avenue
Epsom
Surrey
KT18 5AL
Tel: +44 (0)1372 726140
Fax: +44 (0)1372 740055
www.atkinsglobal.com

Copyright © Atkins Limited (2018)

Client: Working on behalf of highways england

Drawing Title: SCHEME LAYOUT PLANS WITH WORKS PLAN OVERLAY REGULATION 5(2)(o) SHEET 27 OF 31

Drawing Number: TR010030/APP/9.21

Rev: 0

HE PIN: HE551522

Scale: 1:1000

Original Size: A1

DO NOT SCALE

Millimetres 0 10 100

FOR CONTINUATION REFER TO SHEET 29

FOR CONTINUATION REFER TO SHEET 27

WORK No. 59 (a)

WORK No. 59 (a)

ELMBRIDGE BC

GUILDFORD BC

FP 11

FOR CONTINUATION REFER TO SHEET 6

FP 11

FP 12

FP 12

FP 12

BW 12

FOR CONTINUATION REFER TO SHEET 12

A3 NORTHBOUND TO LONDON

This map is based on Ordnance Survey material with the permission of Ordnance Survey on behalf of the Controller of Her Majesty's Stationery Office. © Crown copyright. Unauthorised reproduction infringes Crown copyright and may lead to prosecution or civil proceedings. Highways England 100018928, 2018.

Scale 1:1000

10m 0m 10m 20m 30m 40m 50m 60m 70m

Notes

1. These plans should be read in conjunction with Schedule 1 (Authorised Development) of the Development Consent Order (application document reference TR010030/APP/3.1).
2. These plans should be read in conjunction with TR010030/APP/9.21 Key Plan and TR010030/APP/9.21 Key Legend.
3. The information shown on the plans is commensurate with the preliminary design status of the project.

SAFETY, HEALTH AND ENVIRONMENTAL INFORMATION

In addition to the hazards/risks normally associated with the types of work detailed on this drawing, note the following significant residual risks (Reference shall also be made to the design hazard log).

Construction
NONE

Maintenance / Cleaning
NONE

Use
NONE

Decommissioning / Demolition
NONE

SHEET LAYOUT

N.T.S

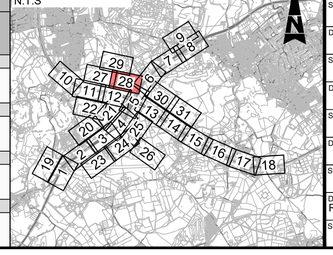

Description						
Status	Revision	Drawn	Checked	Reviewed	Authorised	Issue Date
Description						
Status	Revision	Drawn	Checked	Reviewed	Authorised	Issue Date
Description						
Status	Revision	Drawn	Checked	Reviewed	Authorised	Issue Date
Description						
Status	Revision	Drawn	Checked	Reviewed	Authorised	Issue Date
Description: Response to ExA Question 1.1.4						
A1	0	SA	LH	RM	RB	28/11/19

Drawing Suitability: APPROVED - PUBLISHED

Status: A1

Project Title: M25 junction 10/A3 Wisley interchange

SNC-LAVALIN

ATKINS Member of the SNC-Lavalin Group

Epsom Gateway
Ashley Avenue
Epsom
Surrey
KT18 5AL

Tel: +44 (0)1372 726140
Fax: +44 (0)1372 740055
www.atkinsglobal.com

Copyright © Atkins Limited (2018)

Drawing Title

SCHEME LAYOUT PLANS
WITH WORKS PLAN OVERLAY
REGULATION 5(2)(o)
SHEET 28 OF 31

Client: Working on behalf of highways england

Drawing Number: TR010030/APP/9.21

Rev: 0

HE PIN: HE551522

Scale: 1:1000

Original Size: A1

This map is based on Ordnance Survey material with the permission of Ordnance Survey on behalf of the Controller of Her Majesty's Stationery Office. © Crown copyright. Unauthorised reproduction infringes Crown copyright and may lead to prosecution or civil proceedings. Highways England 100018928, 2018.

DO NOT SCALE

Millimetres 0 10 100

Notes

1. These plans should be read in conjunction with Schedule 1 (Authorised Development) of the Development Consent Order (application document reference TR010030/APP/3.1).
2. These plans should be read in conjunction with TR010030/APP/9.21 Key Plan and TR010030/APP/9.21 Key Legend.
3. The information shown on the plans is commensurate with the preliminary design status of the project.

SAFETY, HEALTH AND ENVIRONMENTAL INFORMATION

In addition to the hazards/risks normally associated with the types of work detailed on this drawing, note the following significant residual risks (Reference shall also be made to the design hazard log).

Construction
NONE

Maintenance / Cleaning
NONE

Use
NONE

Decommissioning / Demolition
NONE

SHEET LAYOUT

N.T.S

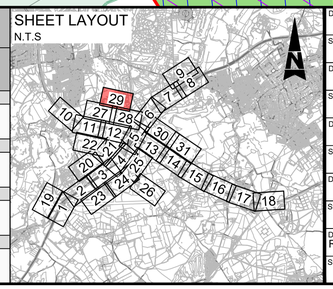

Description						
Status	Revision	Drawn	Checked	Reviewed	Authorised	Issue Date
Description						
Status	Revision	Drawn	Checked	Reviewed	Authorised	Issue Date
Description						
Status	Revision	Drawn	Checked	Reviewed	Authorised	Issue Date
Description						
Status	Revision	Drawn	Checked	Reviewed	Authorised	Issue Date
Description: Response to ExA Question 1.1.4						
A1	0	SA	LH	RM	RB	28/11/19

Drawing Suitability: APPROVED - PUBLISHED

Status: A1

Project Title: M25 junction 10/A3 Wisley interchange

SNC-LAVALIN ATKINS Member of the SNC-Lavalin Group

Epsom Gateway
Ashley Avenue
Epsom
Surrey
KT18 5AL

Tel: +44 (0)1372 726140
Fax: +44 (0)1372 740055
www.atkinsglobal.com

Copyright © Atkins Limited (2018)

Drawing Title

SCHEME LAYOUT PLANS
WITH WORKS PLAN OVERLAY
REGULATION 5(2)(o)
SHEET 29 OF 31

Client: Working on behalf of highways england

Drawing Number: TR010030/APP/9.21

Rev: 0

HE PIN: HE551522 | Scale: 1:1000 | Original Size: A1

DO NOT SCALE

Millimetres 0 10 100

FOR CONTINUATION REFER TO SHEET 6

WORK No. 39

GUILDFORD BC

ELMBRIDGE BC

WORK No. 59 (b)

WORK No. 39

FOR CONTINUATION REFER TO SHEET 31

FOR CONTINUATION REFER TO SHEET 13

30 30

This map is based on Ordnance Survey material with the permission of Ordnance Survey on behalf of the Controller of Her Majesty's Stationery Office. © Crown copyright. Unauthorised reproduction infringes Crown copyright and may lead to prosecution or civil proceedings. Highways England 100018928, 2018.

Scale 1:1000

10m 0m 10m 20m 30m 40m 50m 60m 70m

Notes

1. These plans should be read in conjunction with Schedule 1 (Authorised Development) of the Development Consent Order (application document reference TR010030/APP/3.1).
2. These plans should be read in conjunction with TR010030/APP/9.21 Key Plan and TR010030/APP/9.21 Key Legend.
3. The information shown on the plans is commensurate with the preliminary design status of the project.

SAFETY, HEALTH AND ENVIRONMENTAL INFORMATION

In addition to the hazards/risks normally associated with the types of work detailed on this drawing, note the following significant residual risks (Reference shall also be made to the design hazard log).

Construction
NONE

Maintenance / Cleaning
NONE

Use
NONE

Decommissioning / Demolition
NONE

SHEET LAYOUT
N.T.S

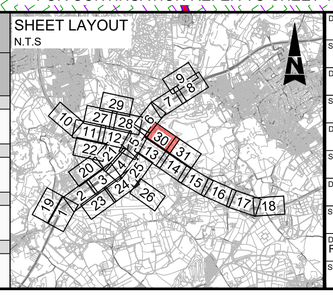

Status	Revision	Drawn	Checked	Reviewed	Authorised	Issue Date	Description
A1	0	SA	LH	RM	RB	28/11/19	Response to ExA Question 1.1.4

Drawing Suitability: APPROVED - PUBLISHED

Status: A1

Project Title: M25 junction 10/A3 Wisley interchange

SNC·LAVALIN
ATKINS Member of the SNC-Lavalin Group
Epsom Gateway
Ashley Avenue
Epsom
Surrey
KT18 5AL
Tel: +44 (0)1372 726140
Fax: +44 (0)1372 740055
www.atkinsglobal.com

Copyright © Atkins Limited (2018)

Client: Working on behalf of highways england

Drawing Title: SCHEME LAYOUT PLANS WITH WORKS PLAN OVERLAY REGULATION 5(2)(o) SHEET 30 OF 31

Drawing Number: TR010030/APP/9.21

Rev: 0

HE PIN: HE551522

Scale: 1:1000

Original Size: A1

DO NOT SCALE

Millimetres 0 10 100

FOR CONTINUATION REFER TO SHEET 30

NOT USED

FOR CONTINUATION REFER TO SHEET 14

THERE IS NO ANTICIPATED DETAILS ON THIS SHEET.
SHEET PROVIDED FOR COMPLETENESS.

This map is based on Ordnance Survey material with the permission of Ordnance Survey on behalf of the Controller of Her Majesty's Stationery Office. © Crown copyright. Unauthorised reproduction infringes Crown copyright and may lead to prosecution or civil proceedings. Highways England 100018928, 2018.

Scale 1:1000
10m 0m 10m 20m 30m 40m 50m 60m 70m

Notes

1. These plans should be read in conjunction with Schedule 1 (Authorised Development) of the Development Consent Order (application document reference TR010030/APP/3.1).
2. These plans should be read in conjunction with TR010030/APP/9.21 Key Plan and TR010030/APP/9.21 Key Legend.
3. The information shown on the plans is commensurate with the preliminary design status of the project.

SAFETY, HEALTH AND ENVIRONMENTAL INFORMATION

In addition to the hazards/risks normally associated with the types of work detailed on this drawing, note the following significant residual risks (Reference shall also be made to the design hazard log).

Construction
NONE

Maintenance / Cleaning
NONE

Use
NONE

Decommissioning / Demolition
NONE

SHEET LAYOUT
N.T.S

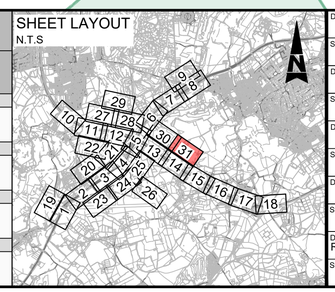

Description						
Status	Revision	Drawn	Checked	Reviewed	Authorised	Issue Date
Description						
Status	Revision	Drawn	Checked	Reviewed	Authorised	Issue Date
Description						
Status	Revision	Drawn	Checked	Reviewed	Authorised	Issue Date
Description						
Status	Revision	Drawn	Checked	Reviewed	Authorised	Issue Date
Description: Response to ExA Question 1.1.4						
A1	0	SA	LH	RM	RB	28/11/19

Drawing Suitability: APPROVED - PUBLISHED
Status: A1

Project Title: M25 junction 10/A3 Wisley interchange

SNC-LAVALIN
ATKINS Member of the SNC-Lavalin Group
Epsom Gateway
Ashley Avenue
Epsom
Surrey
KT18 5AL
Tel: +44 (0)1372 726140
Fax: +44 (0)1372 740055
www.atkinsglobal.com

Copyright © Atkins Limited (2018)

Client: Working on behalf of highways england

Drawing Title:
SCHEME LAYOUT PLANS
WITH WORKS PLAN OVERLAY
REGULATION 5(2)(o)
SHEET 31 OF 31

Drawing Number: TR010030/APP/9.21
Rev: 0

HE PIN: HE551522
Scale: 1:1000
Original Size: A1

© Crown copyright (2019).
You may re-use this information (not including logos) free of charge in any format or medium, under the terms of the Open Government Licence. To view this licence:

visit **www.nationalarchives.gov.uk/doc/open-government-licence/**
write to the Information Policy Team, **The National Archives, Kew, London TW9 4DU**,
or email **psi@nationalarchives.gsi.gov.uk**.

Printed on paper from well-managed forests and other controlled sources.

Registered office Bridge House, 1 Walnut Tree Close, Guildford GU1 4LZ
Highways England Company Limited registered in England and Wales number 09346363